

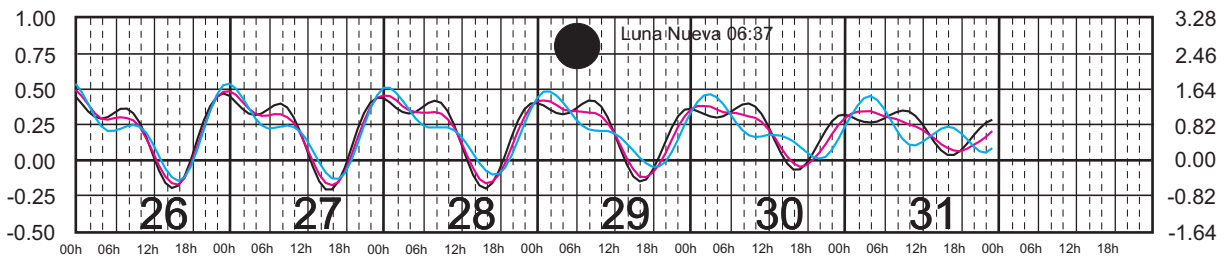
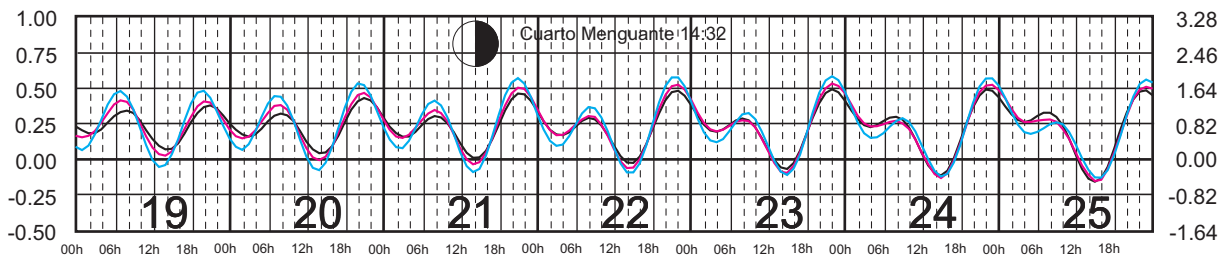
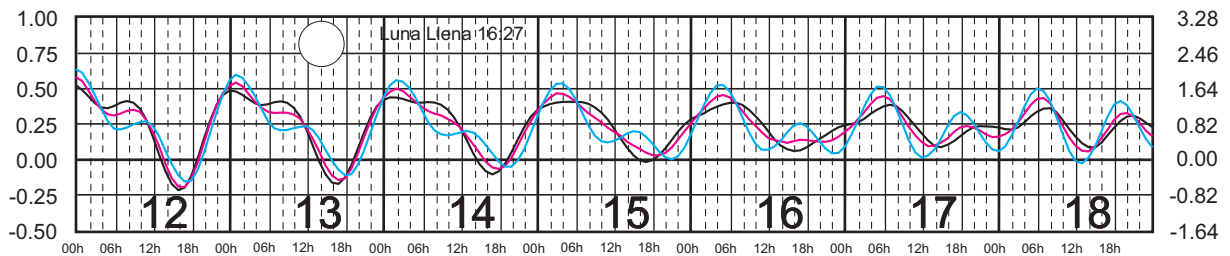
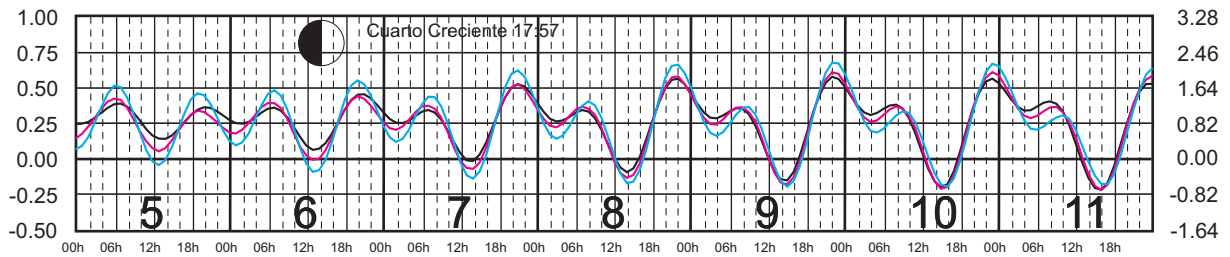
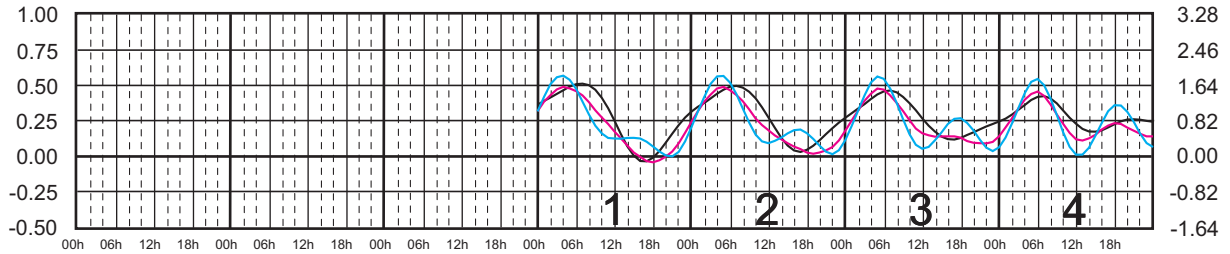
# ENERO, 2025

Hora del Meridiano 90°(W)

Plano de Referencia NBMI

ZIHUATANEJO, GRO. —  
 PTO. VICENTE, GRO. —  
 ACAPULCO, GRO. —

METROS DOMINGO LUNES MARTES MIÉRCOLES JUEVES VIERNES SÁBADO PIES



# FEBRERO, 2025

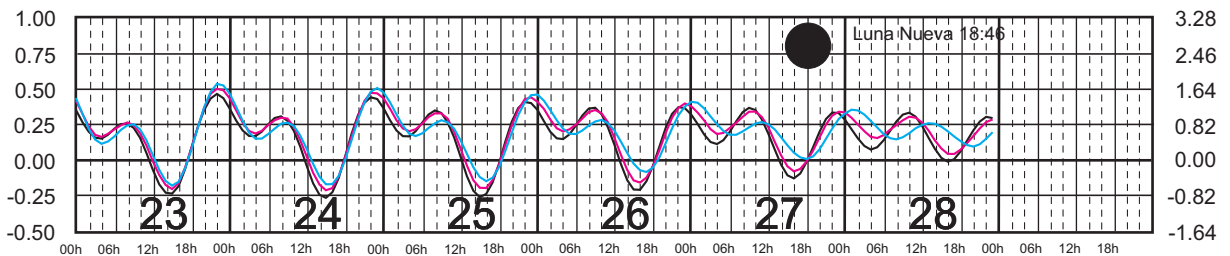
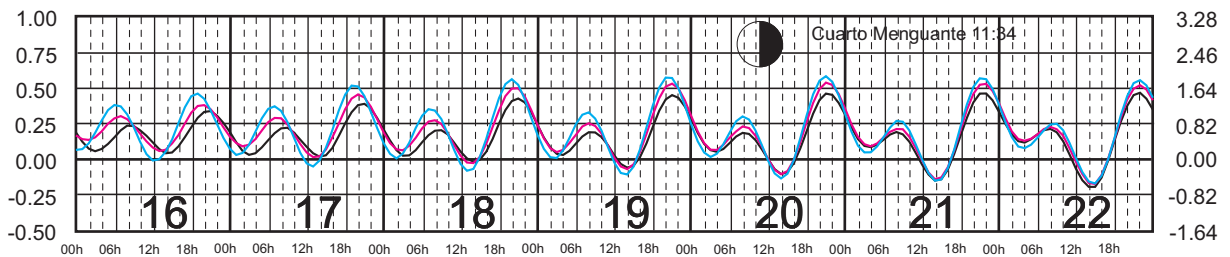
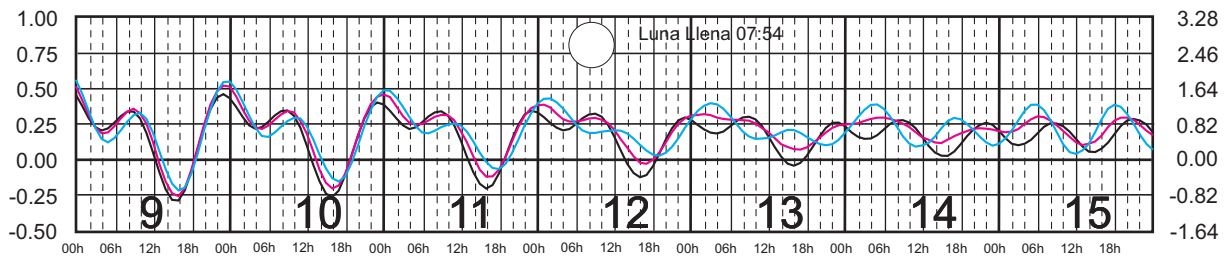
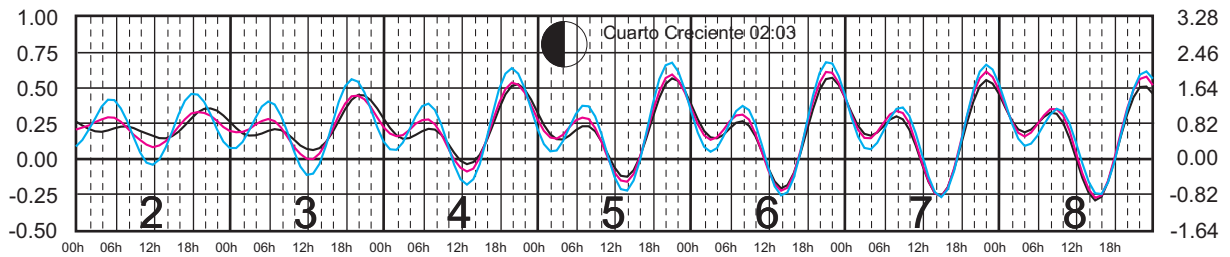
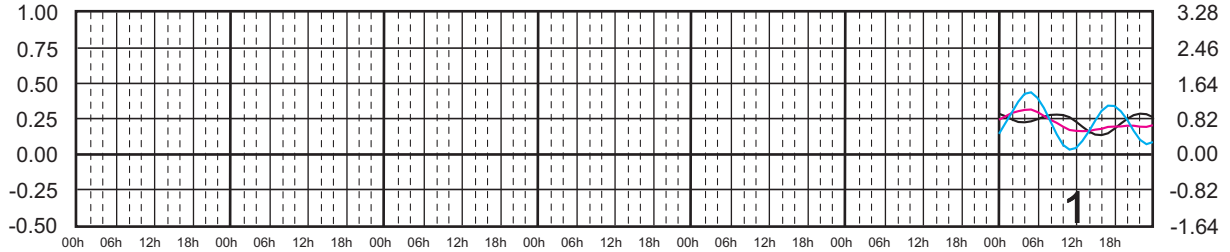
Hora del Meridiano 90°(W)

Plano de Referencia NBMI

ZIHUATANEJO, GRO.  
PTO. VICENTE, GRO.  
ACAPULCO, GRO.



METROS DOMINGO LUNES MARTES MIÉRCOLES JUEVES VIERNES SÁBADO PIES



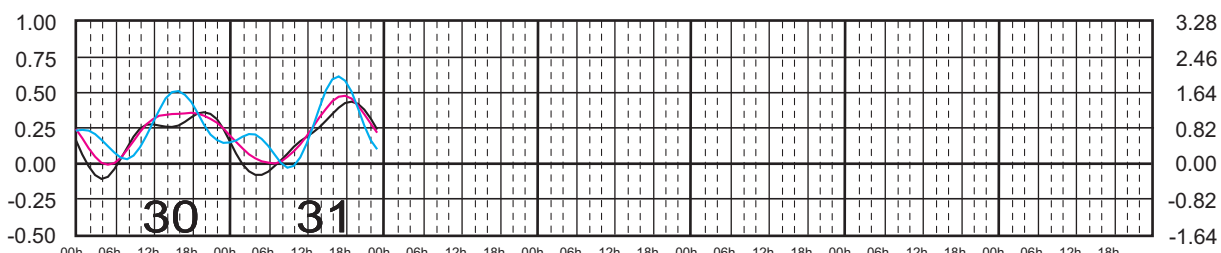
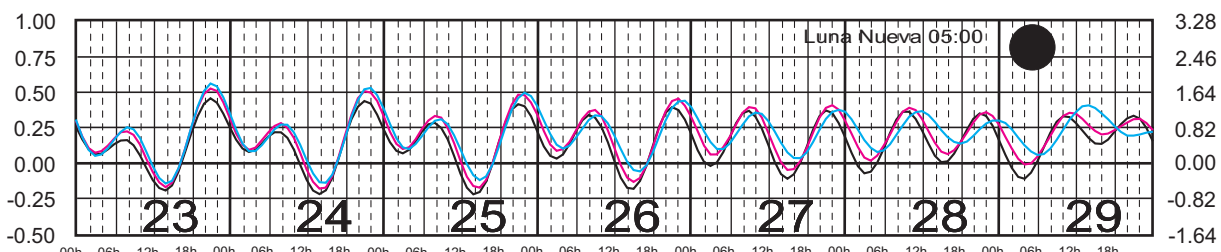
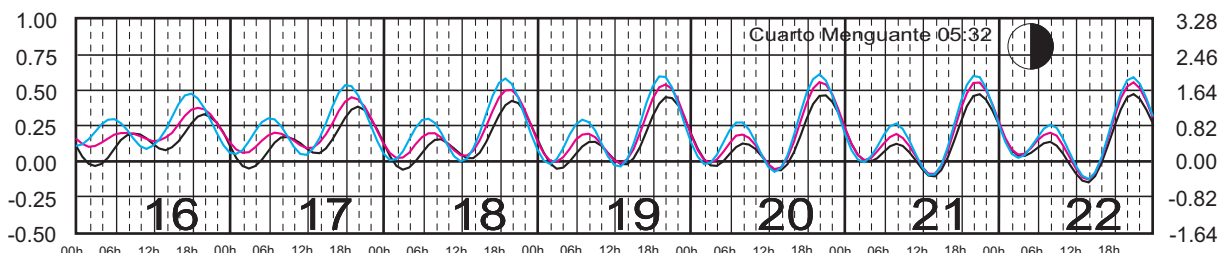
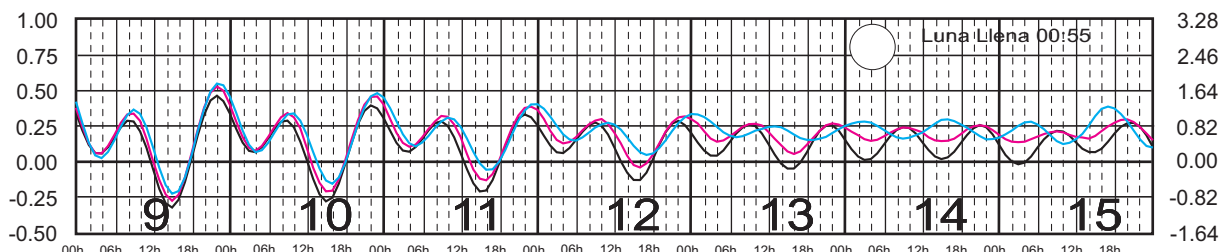
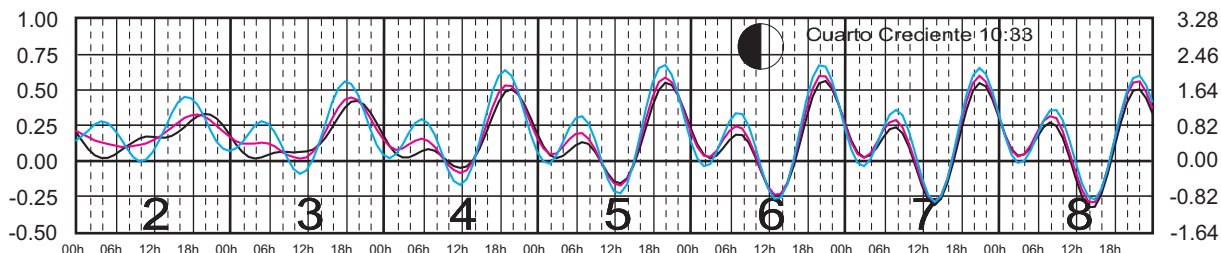

# MARZO, 2025

Hora del Meridiano 90°(W)

Plano de Referencia NBMI

ZIHUATANEJO, GRO. —  
 PTO. VICENTE, GRO. —  
 ACAPULCO, GRO. —

METROS DOMINGO LUNES MARTES MIÉRCOLES JUEVES VIERNES SÁBADO PIES



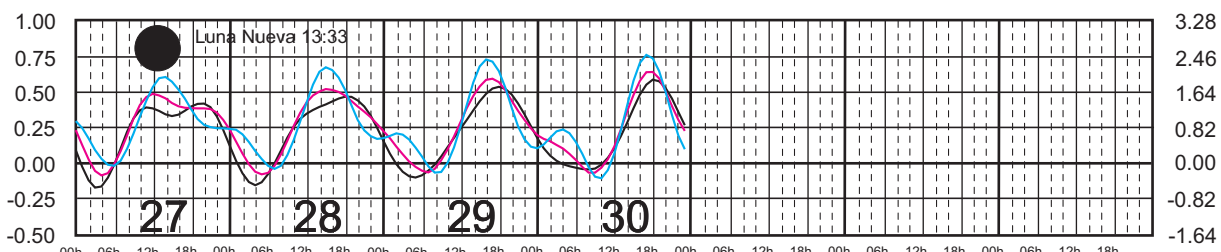
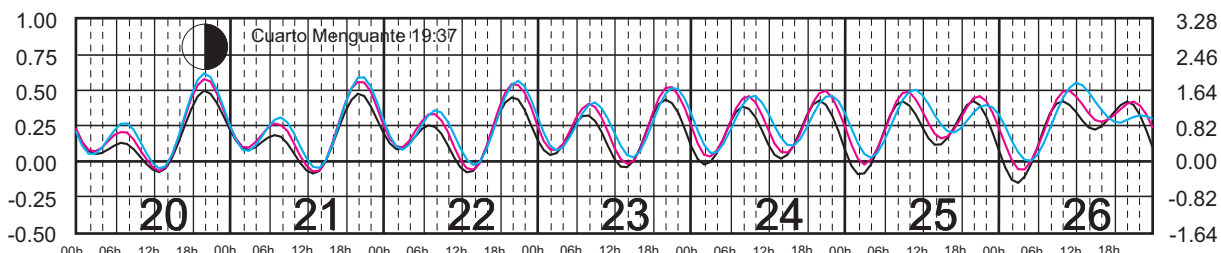
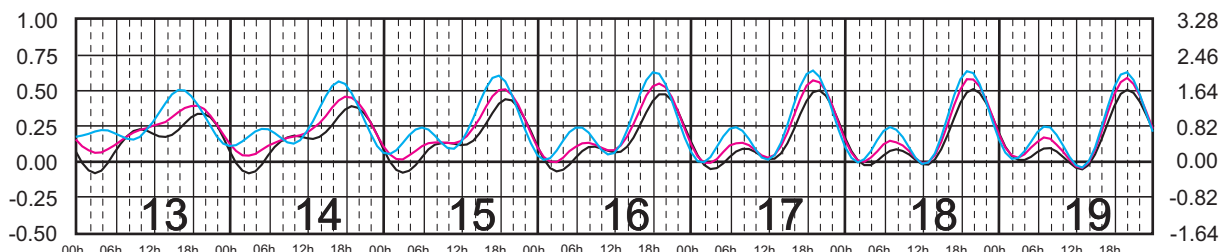
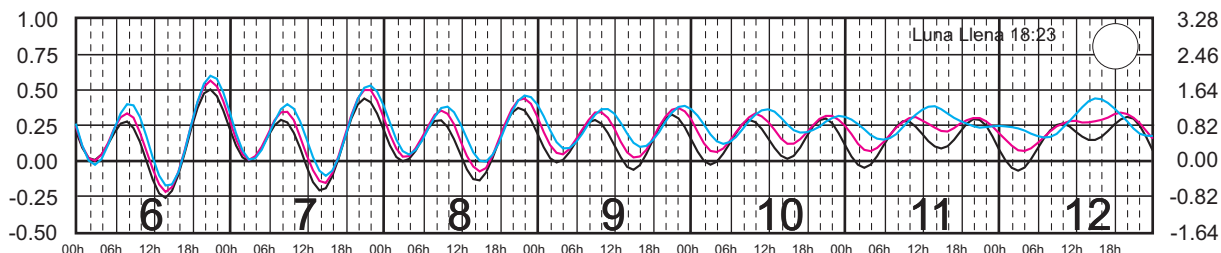
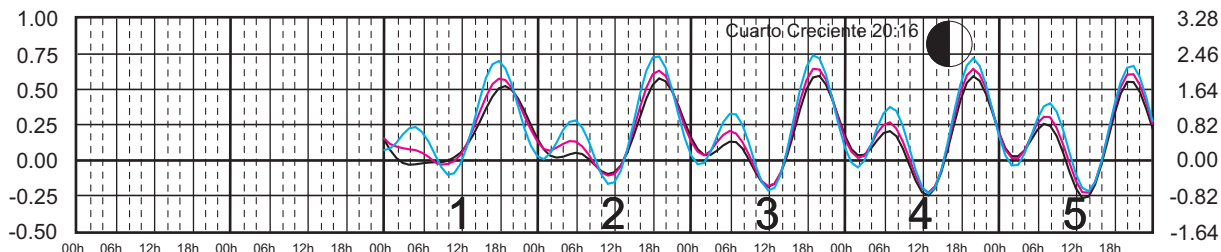
# ABRIL, 2025

Hora del Meridiano 90°(W)

Plano de Referencia NBMI

ZIHUATANEJO, GRO. —  
 PTO. VICENTE, GRO. —  
 ACAPULCO, GRO. —

METROS DOMINGO LUNES MARTES MIÉRCOLES JUEVES VIERNES SÁBADO PIES



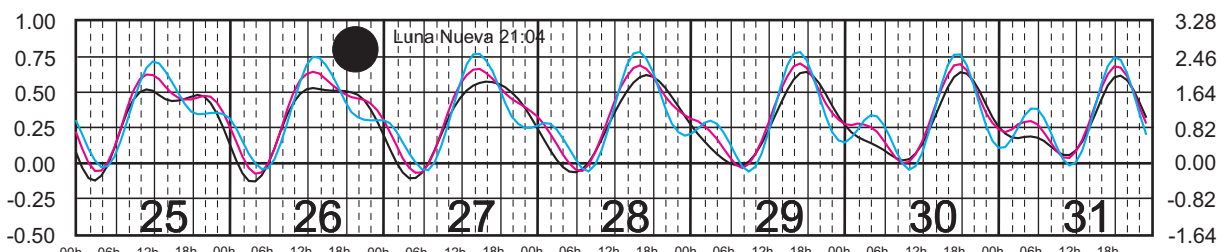
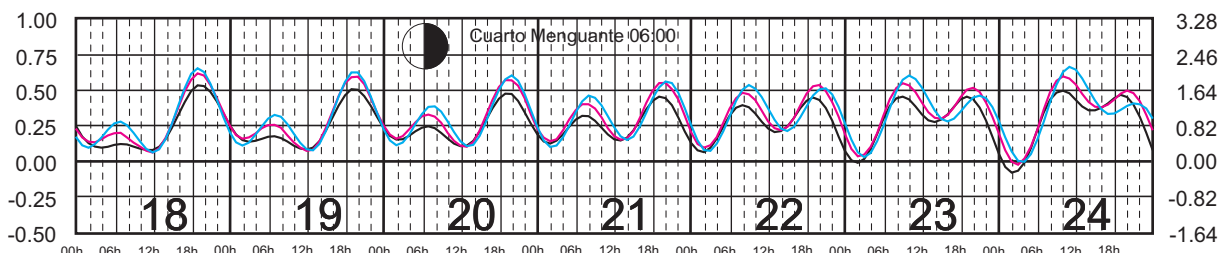
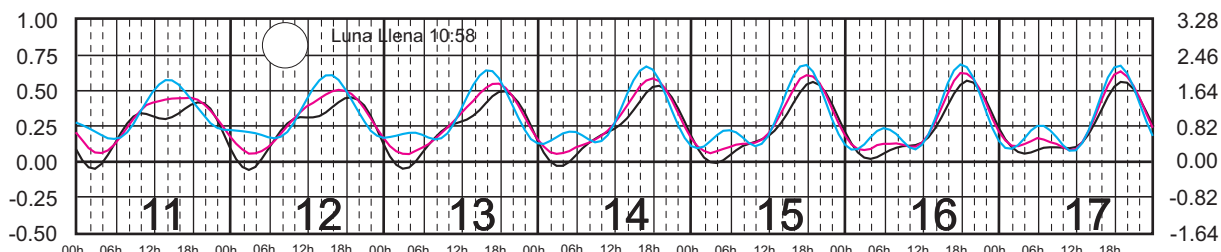
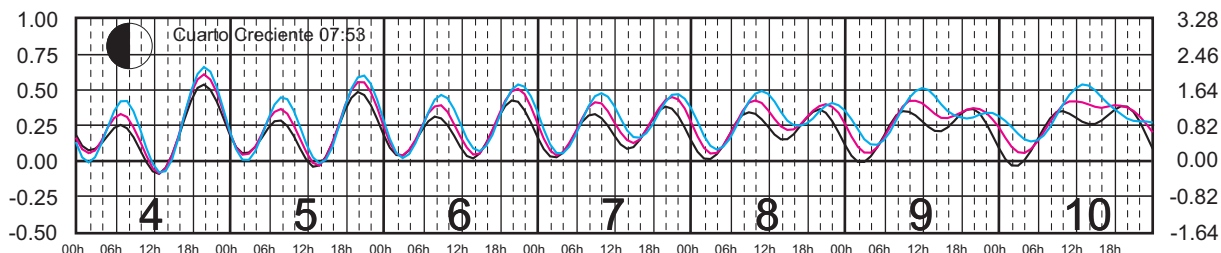
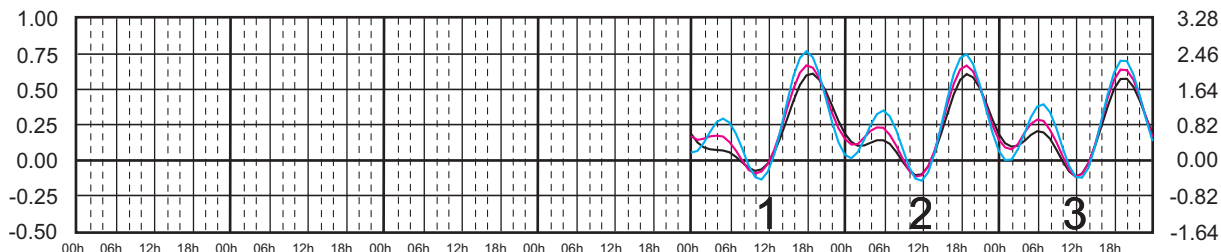
# MAYO, 2025

Hora del Meridiano 90°(W)

Plano de Referencia NBMI

ZIHUATANEJO, GRO. —  
 PTO. VICENTE, GRO. —  
 ACAPULCO, GRO. —

METROS DOMINGO LUNES MARTES MIÉRCOLES JUEVES VIERNES SÁBADO PIES



# JUNIO, 2025

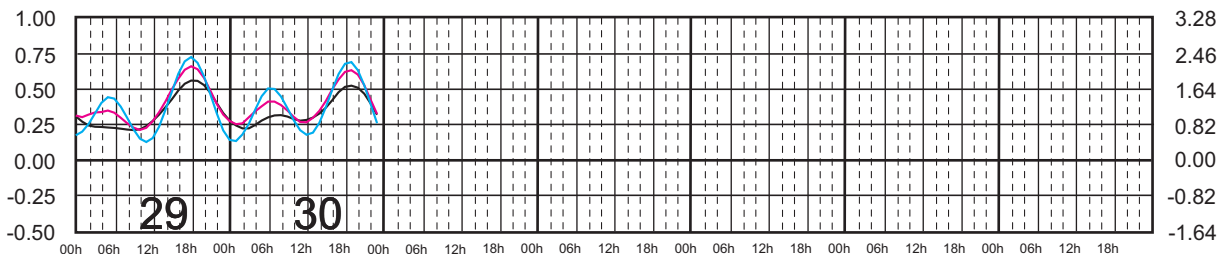
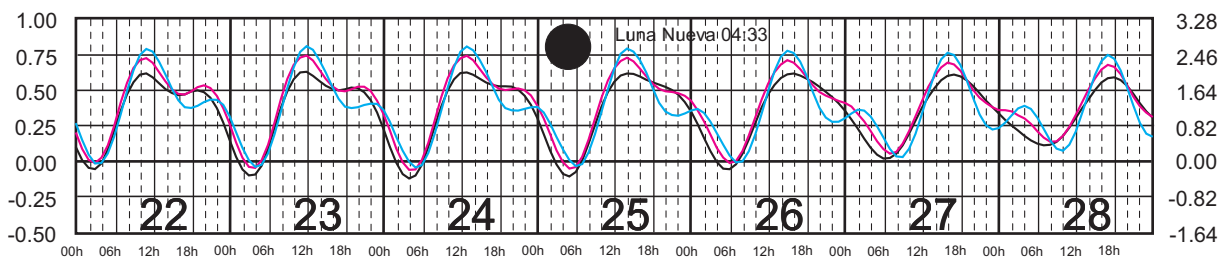
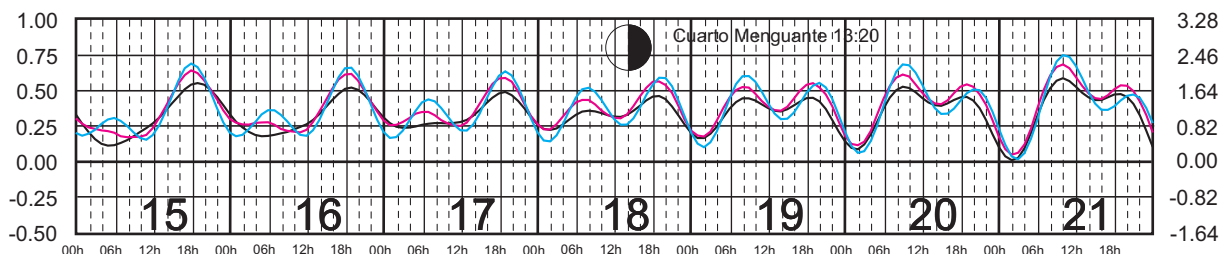
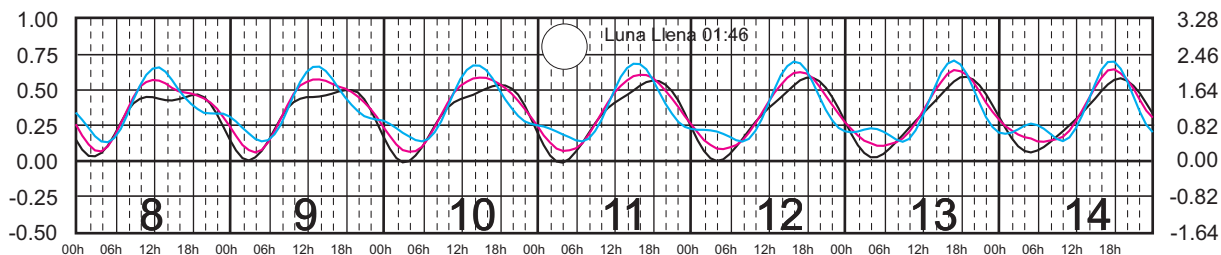
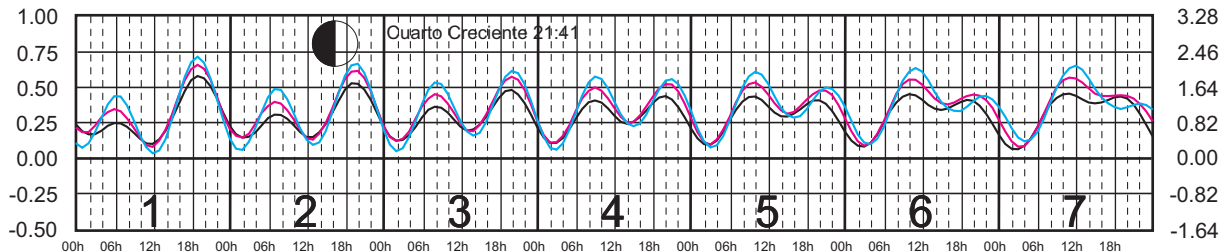
Hora del Meridiano 90°(W)

Plano de Referencia NBMI

ZIHUATANEJO, GRO.  
PTO. VICENTE, GRO.  
ACAPULCO, GRO.



METROS DOMINGO LUNES MARTES MIÉRCOLES JUEVES VIERNES SÁBADO PIES





# JULIO, 2025

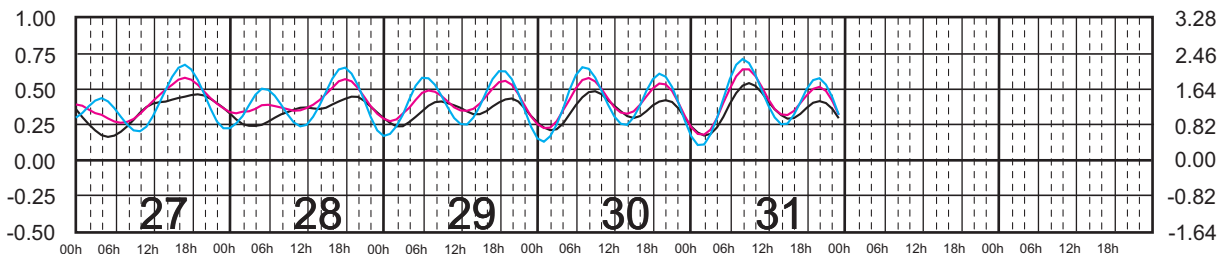
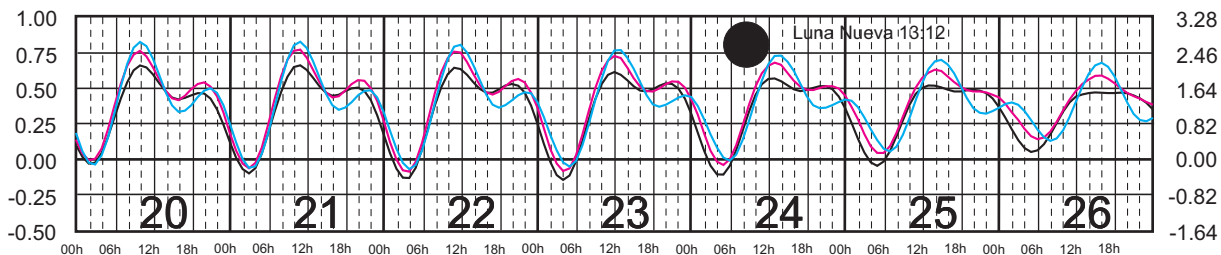
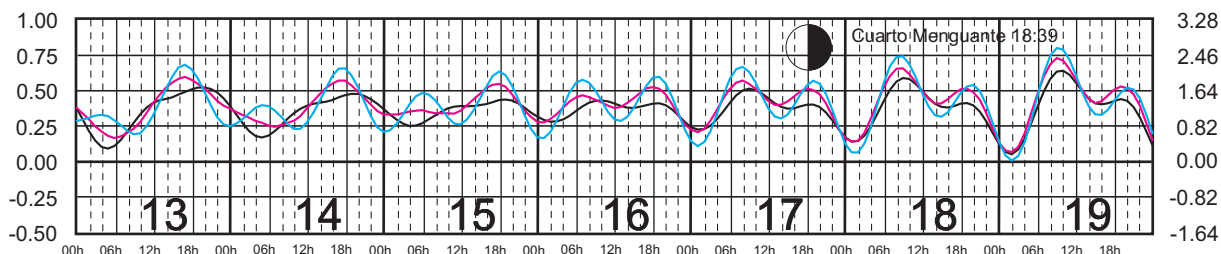
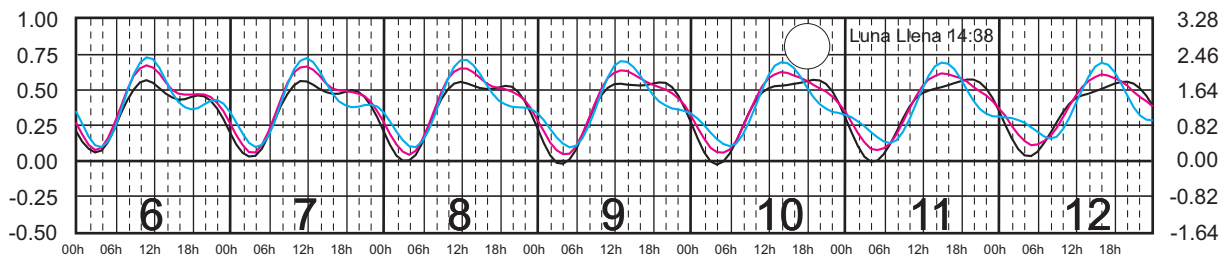
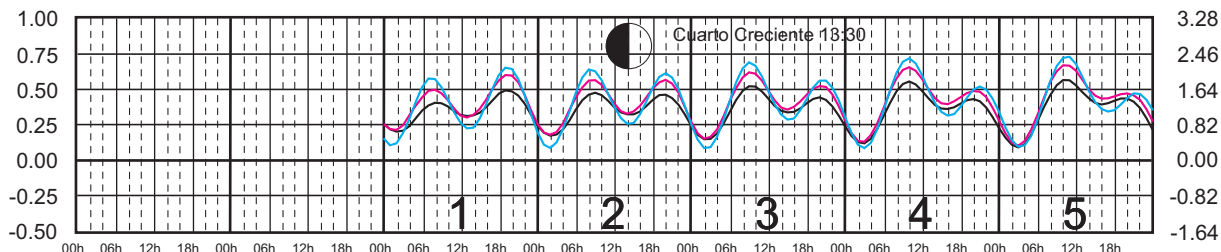
Hora del Meridiano 90°(W)

Plano de Referencia NBMI

ZIHUATANEJO, GRO.  
PTO. VICENTE, GRO.  
ACAPULCO, GRO.



METROS DOMINGO LUNES MARTES MIÉRCOLES JUEVES VIERNES SÁBADO PIES



# AGOSTO, 2025


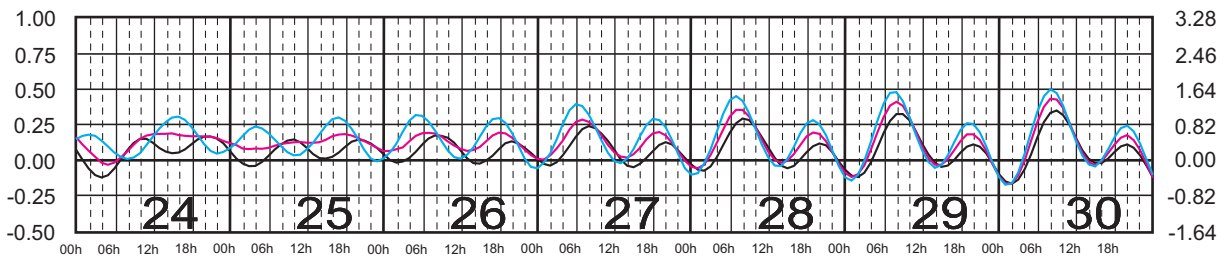
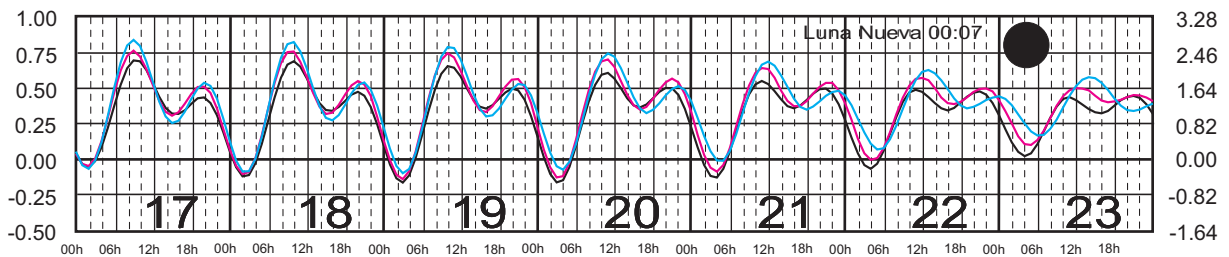
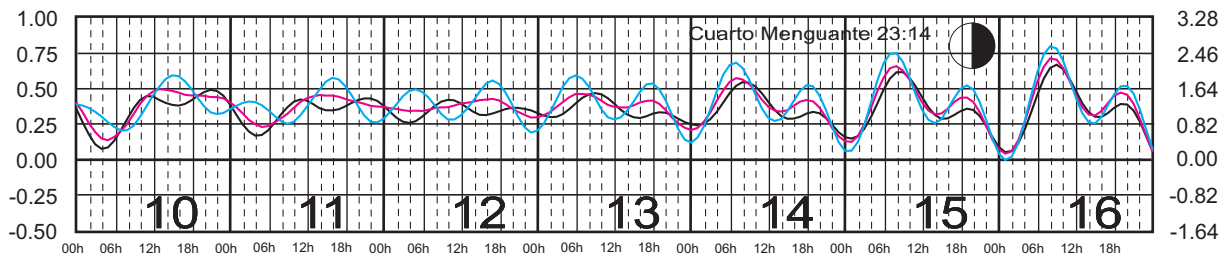
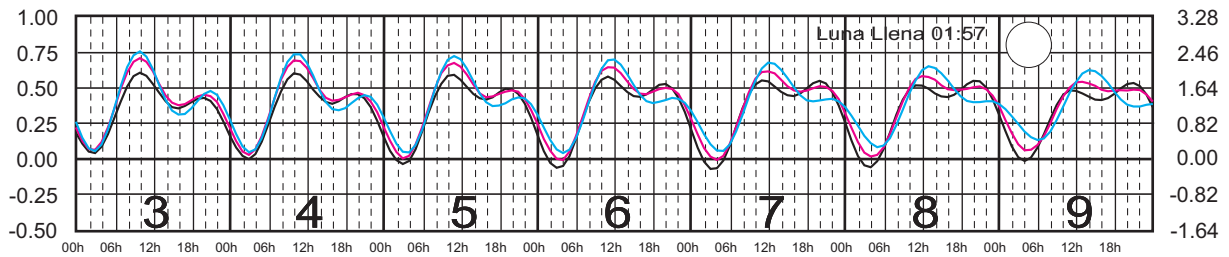
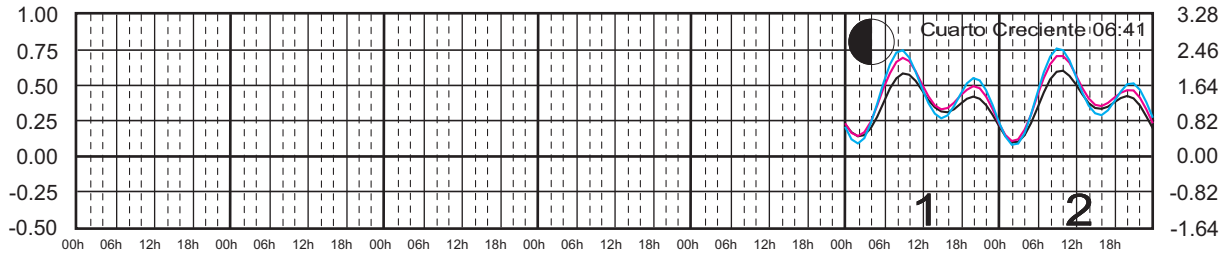
Hora del Meridiano 90°(W)

Plano de Referencia NBMI

ZIHUATANEJO, GRO.  
PTO. VICENTE, GRO.  
ACAPULCO, GRO.



METROS DOMINGO LUNES MARTES MIÉRCOLES JUEVES VIERNES SÁBADO PIES





# SEPTIEMBRE, 2025

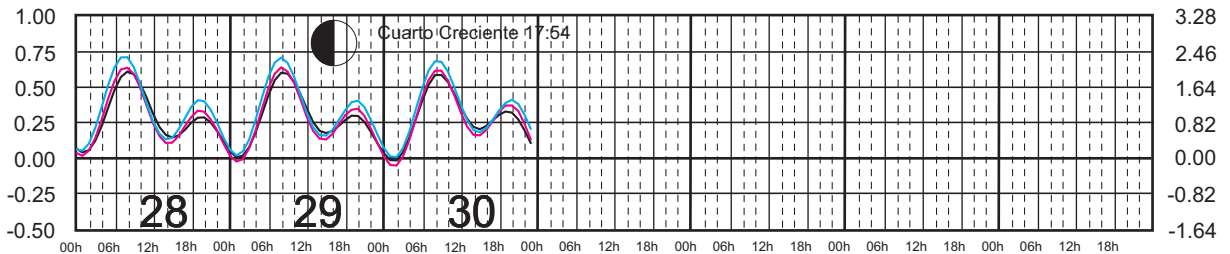
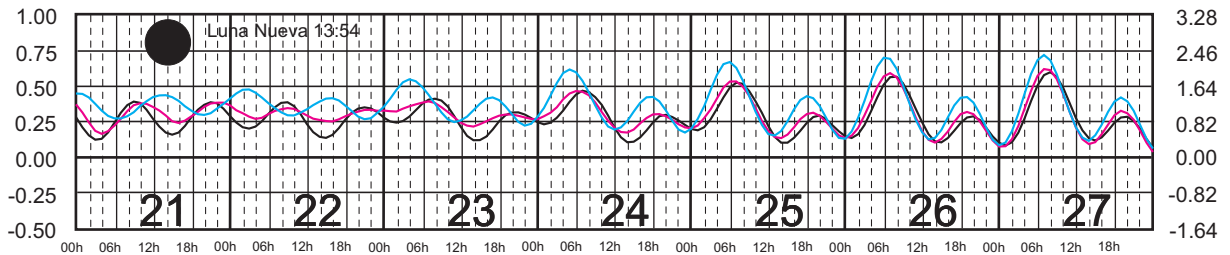
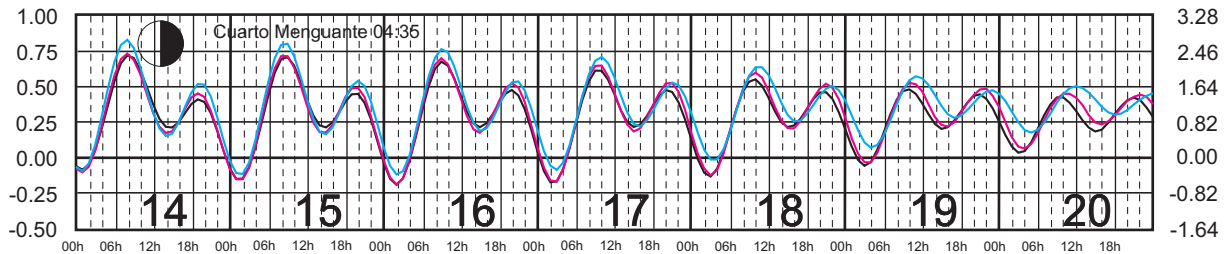
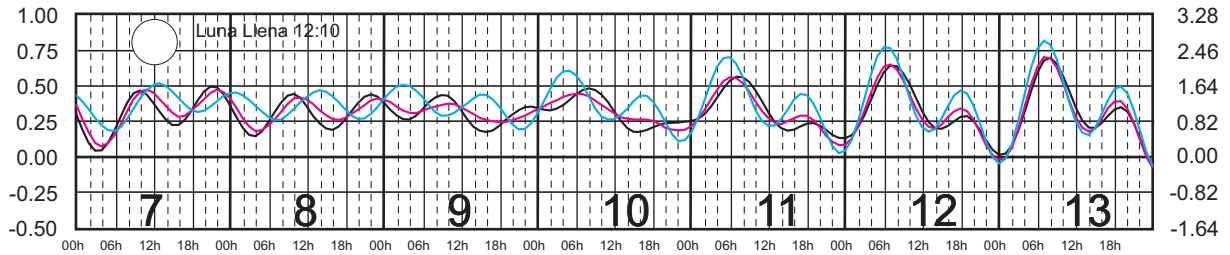
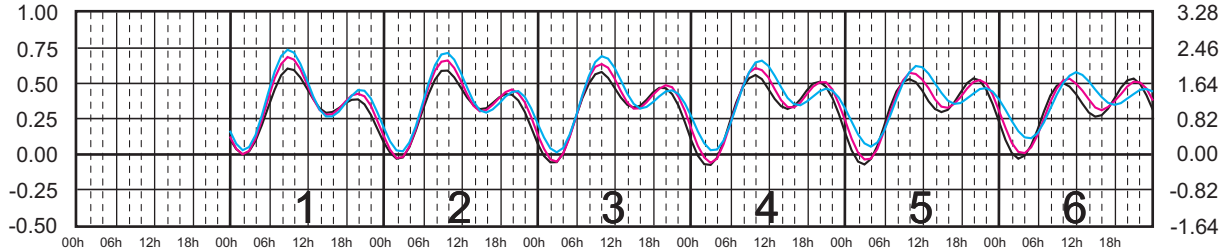
Hora del Meridiano 90°(W)

Plano de Referencia NBMI

ZIHUATANEJO, GRO.  
PTO. VICENTE, GRO.  
ACAPULCO, GRO.



METROS DOMINGO LUNES MARTES MIÉRCOLES JUEVES VIERNES SÁBADO PIES



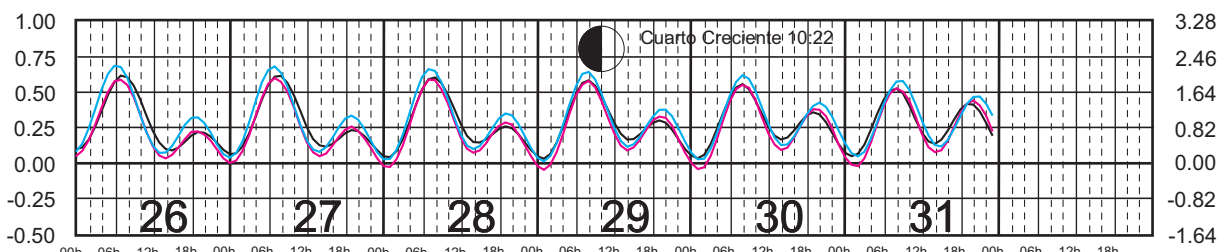
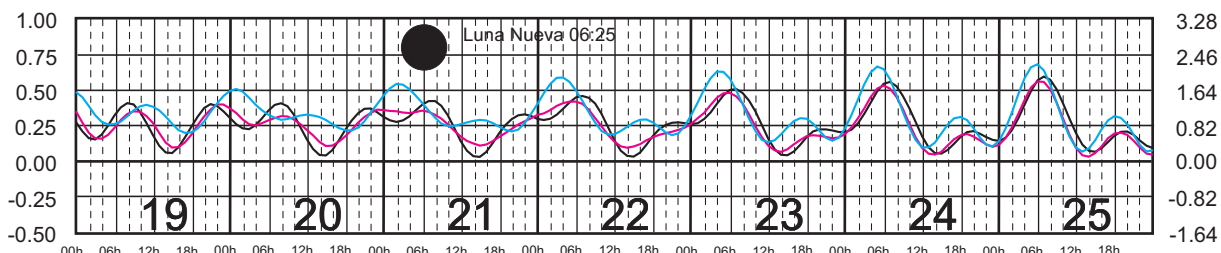
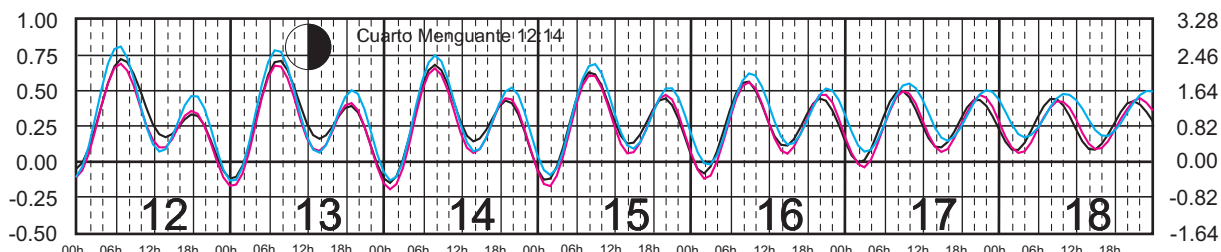
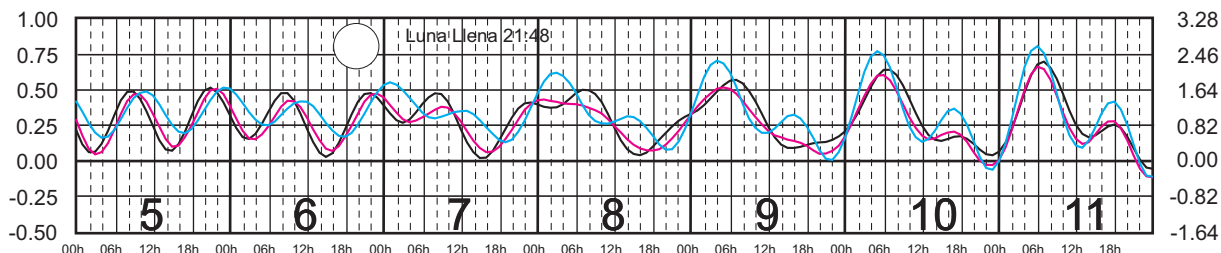
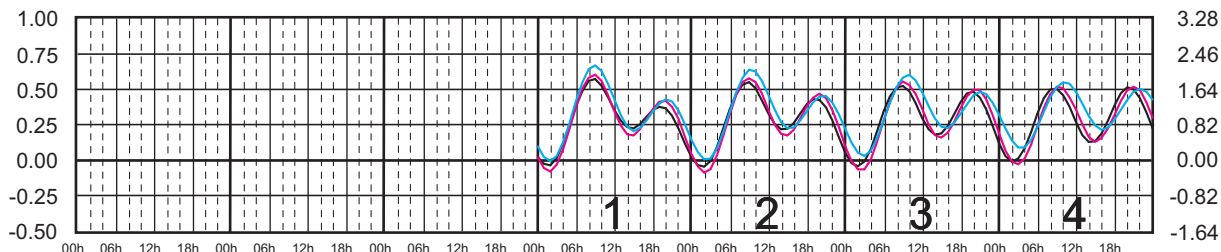
# OCTUBRE, 2025

Hora del Meridiano 90°(W)

Plano de Referencia NBMI

ZIHUATANEJO, GRO. —  
 PTO. VICENTE, GRO. —  
 ACAPULCO, GRO. —

METROS DOMINGO LUNES MARTES MIÉRCOLES JUEVES VIERNES SÁBADO PIES



# NOVIEMBRE, 2025


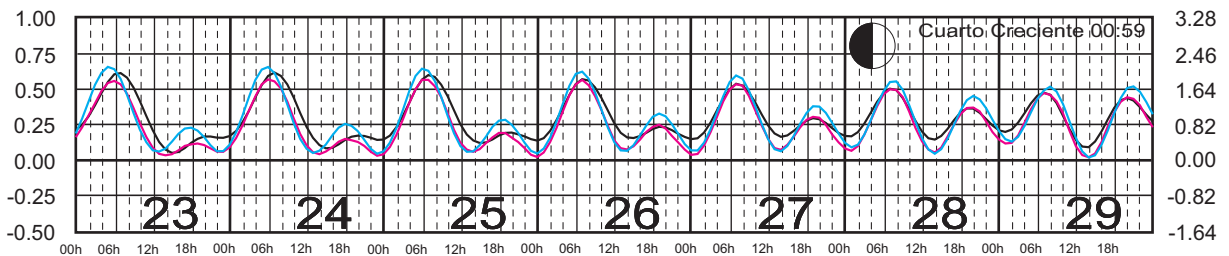
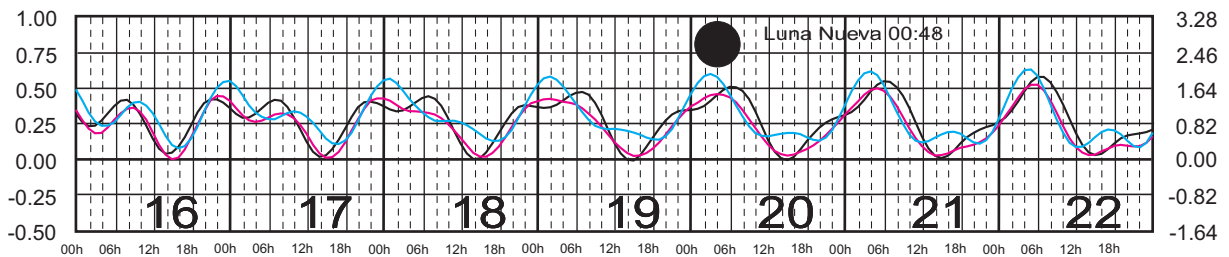
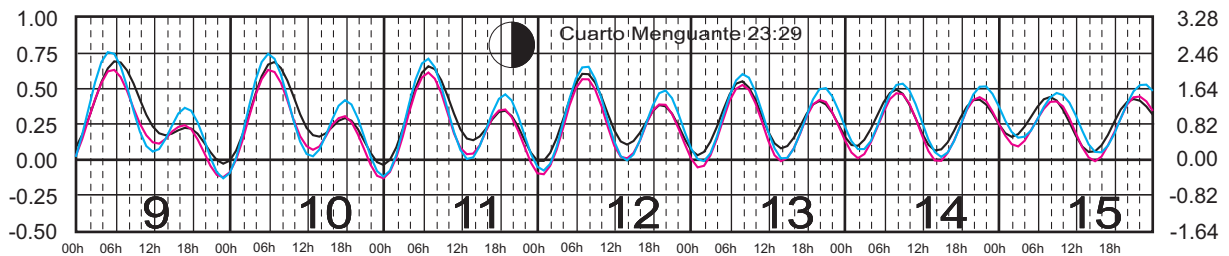
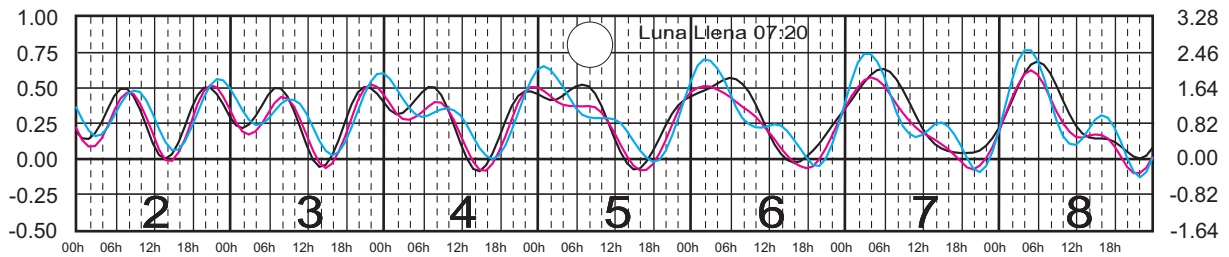
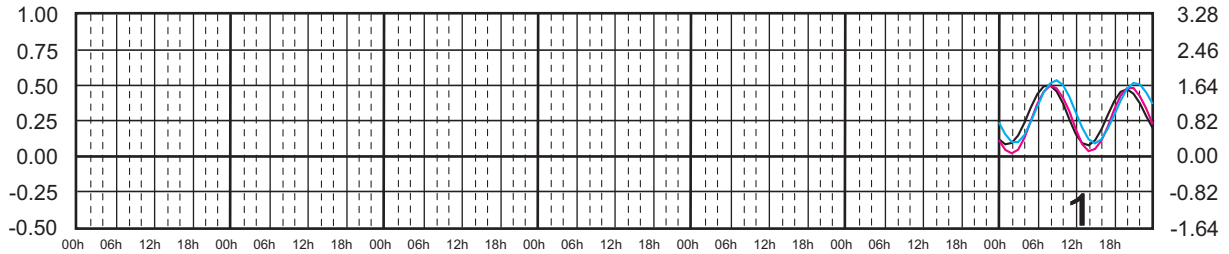
Hora del Meridiano 90°(W)

Plano de Referencia NBMI

ZIHUATANEJO, GRO.  
PTO. VICENTE, GRO.  
ACAPULCO, GRO.



METROS DOMINGO LUNES MARTES MIÉRCOLES JUEVES VIERNES SÁBADO PIES



# DICIEMBRE, 2025

Hora del Meridiano 90°(W)

Plano de Referencia NBMI

ZIHUATANEJO, GRO.  
PTO. VICENTE, GRO.  
ACAPULCO, GRO.



METROS DOMINGO LUNES MARTES MIÉRCOLES JUEVES VIERNES SÁBADO PIES

