



# SECRETARIA DE MARINA ARMADA DE MEXICO

## CALENDARIO GRAFICO DE MAREAS

[MENU](#) [MAPA](#)

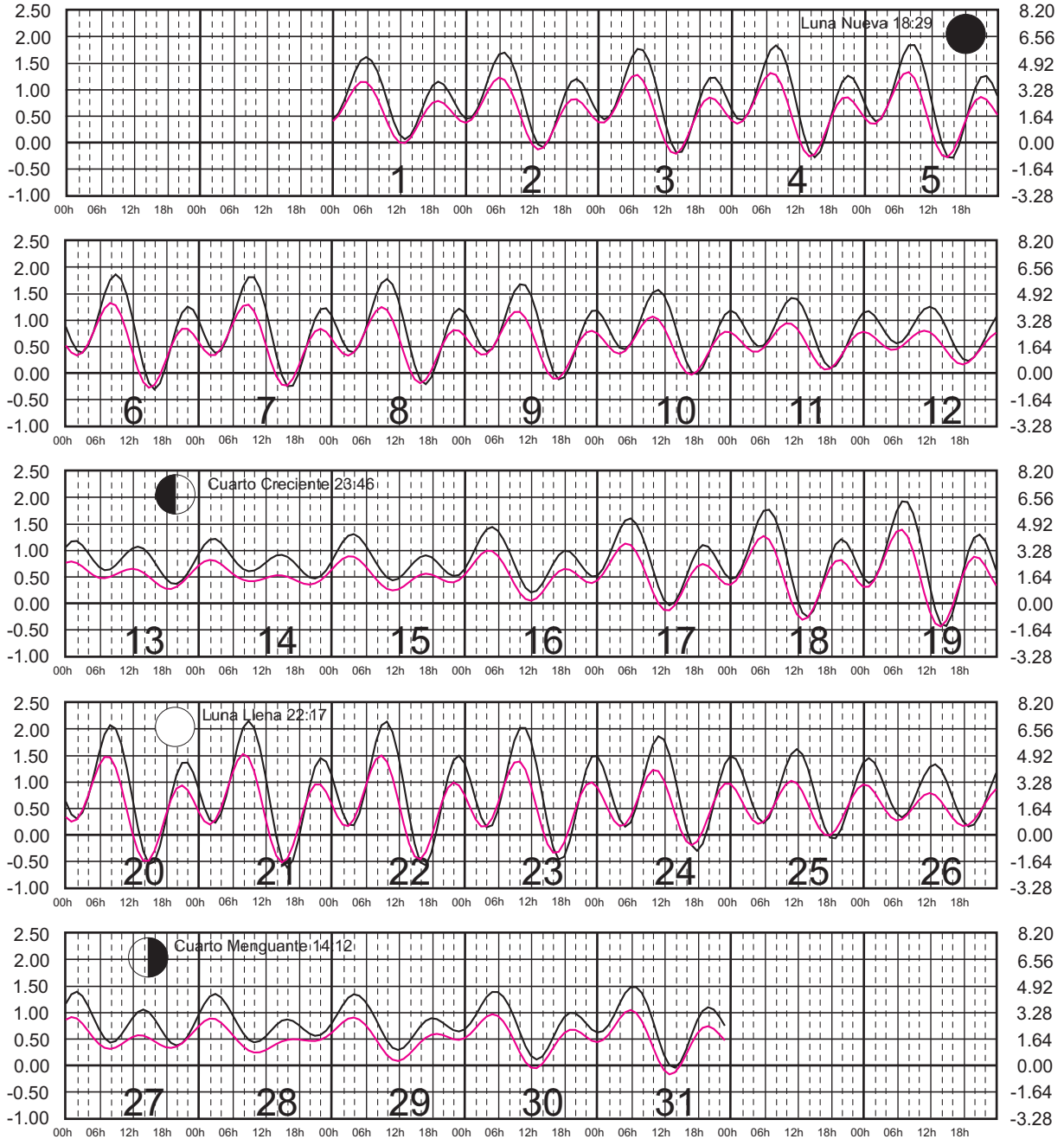
### ENERO, 2019

Hora del Meridiano 105°(W)

Plano de Referencia NBMI

PUERTO CORTÉS, B.C.S. ———  
CABO SAN LUCAS, B.C.S. ———

METROS DOMINGO LUNES MARTES MIÉRCOLES JUEVES VIERNES SÁBADO PIES





# SECRETARIA DE MARINA ARMADA DE MEXICO

## CALENDARIO GRAFICO DE MAREAS

[MENU](#) [MAPA](#)

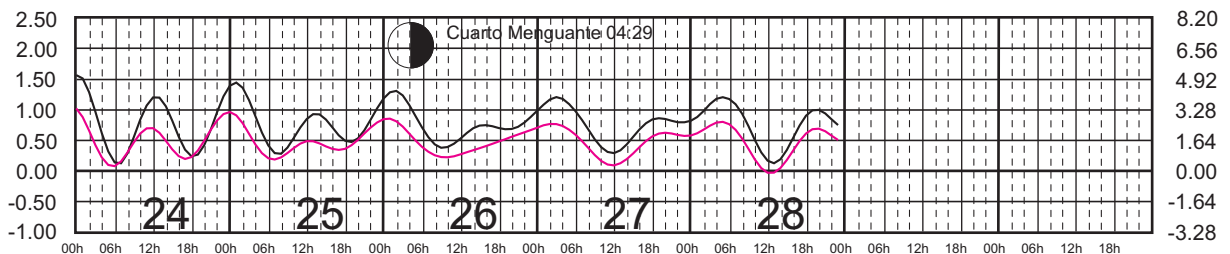
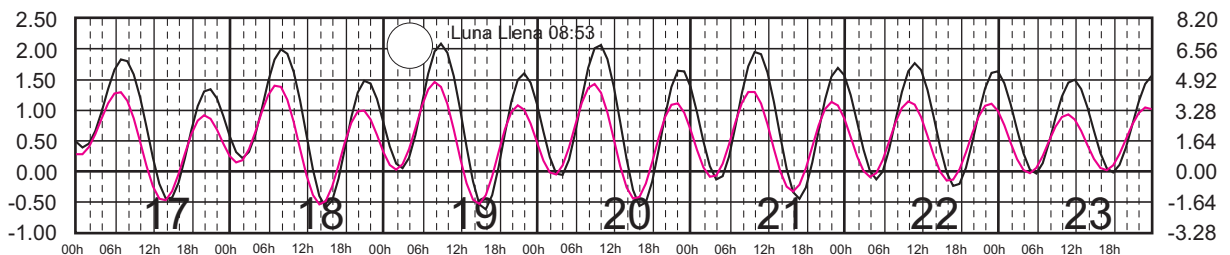
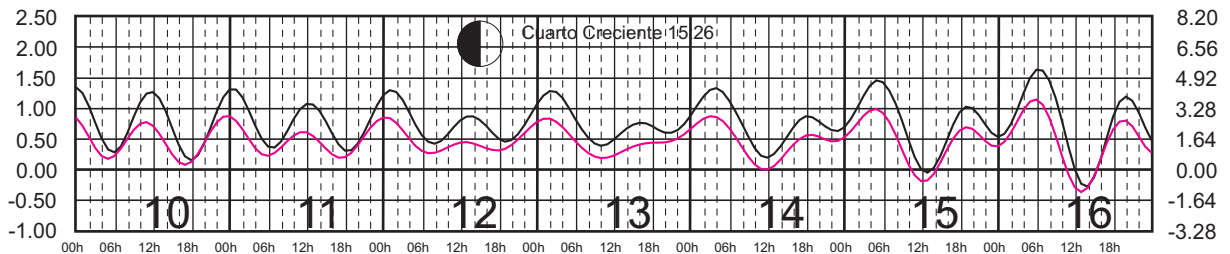
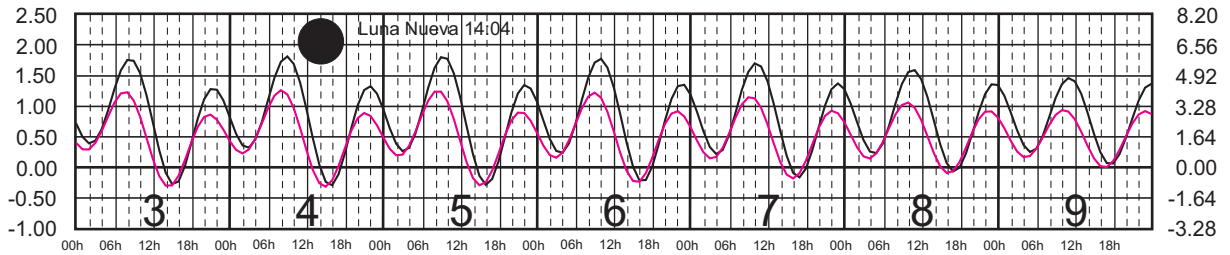
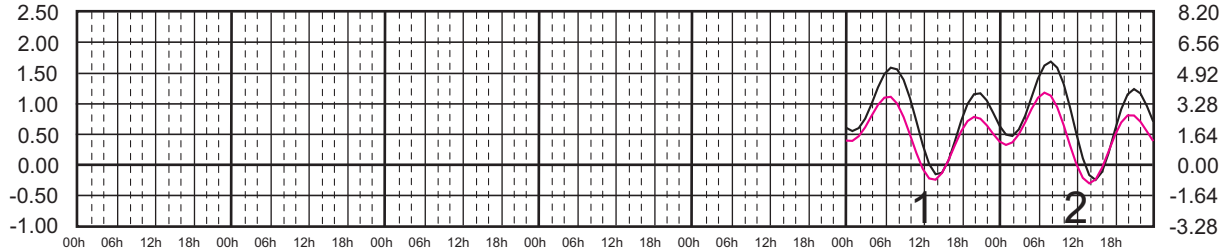
### FEBRERO, 2019

Hora del Meridiano 105°(W)

Plano de Referencia NBMI

PUERTO CORTÉS, B.C.S. ———  
CABO SAN LUCAS, B.C.S. ———

METROS DOMINGO LUNES MARTES MIÉRCOLES JUEVES VIERNES SÁBADO PIES





# SECRETARIA DE MARINA ARMADA DE MEXICO

## CALENDARIO GRAFICO DE MAREAS

[MENU](#) [MAPA](#)

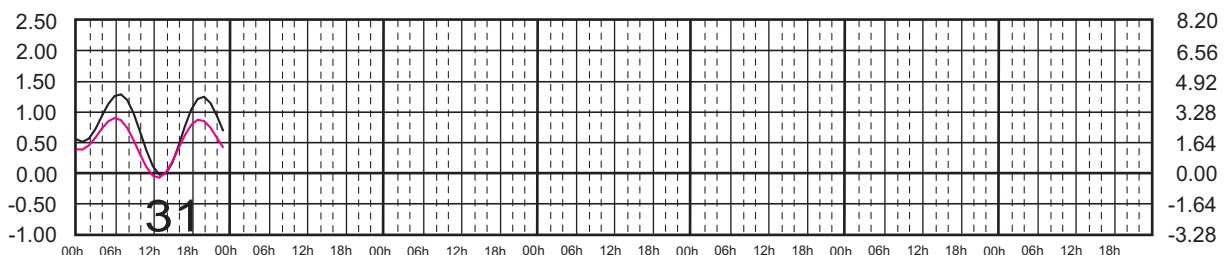
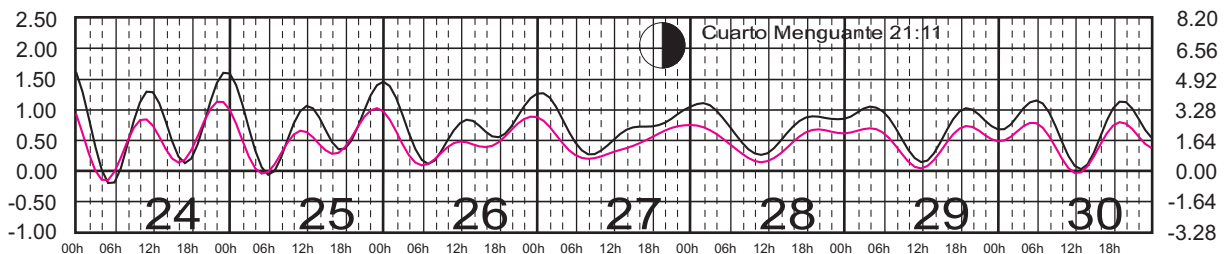
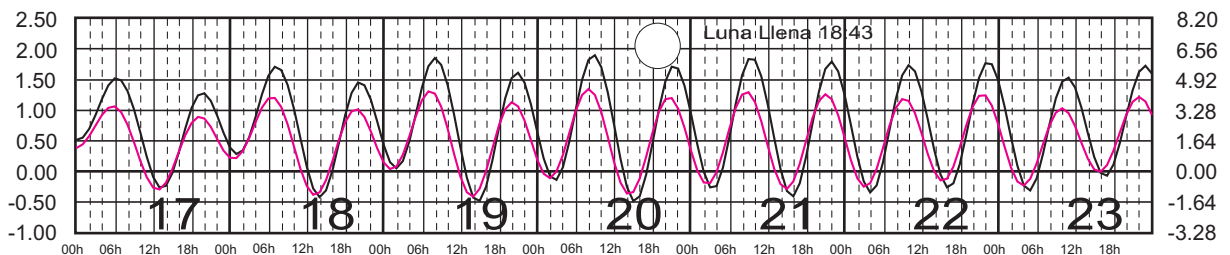
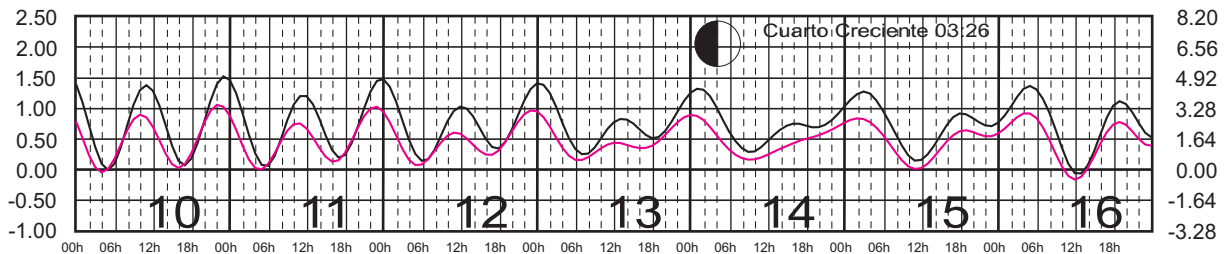
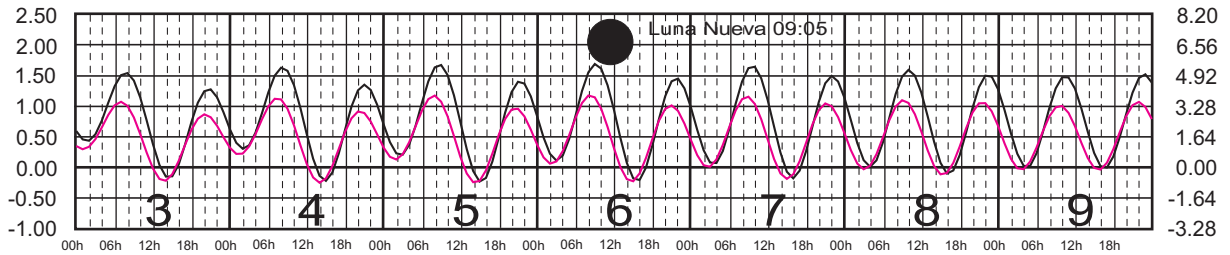
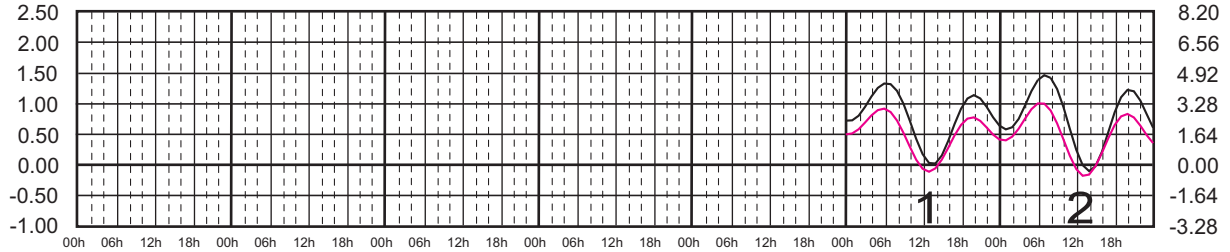
### MARZO, 2019

Hora del Meridiano 105°(W)

Plano de Referencia NBMI

PUERTO CORTÉS, B.C.S. ———  
CABO SAN LUCAS, B.C.S. ———

METROS DOMINGO LUNES MARTES MIÉRCOLES JUEVES VIERNES SÁBADO PIES





# SECRETARIA DE MARINA ARMADA DE MEXICO

## CALENDARIO GRAFICO DE MAREAS

[MENU](#) [MAPA](#)

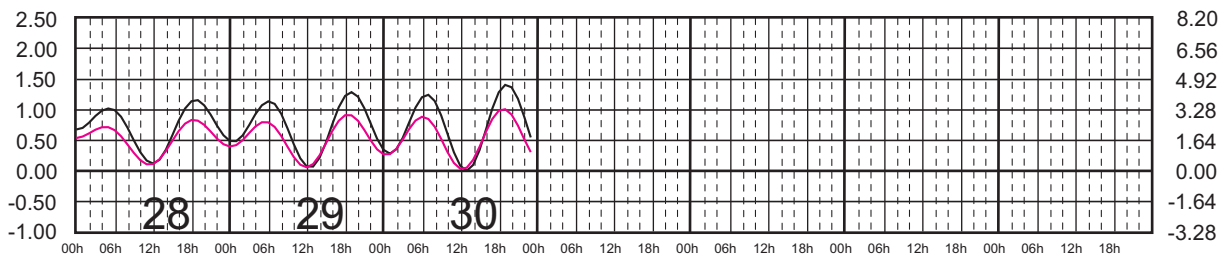
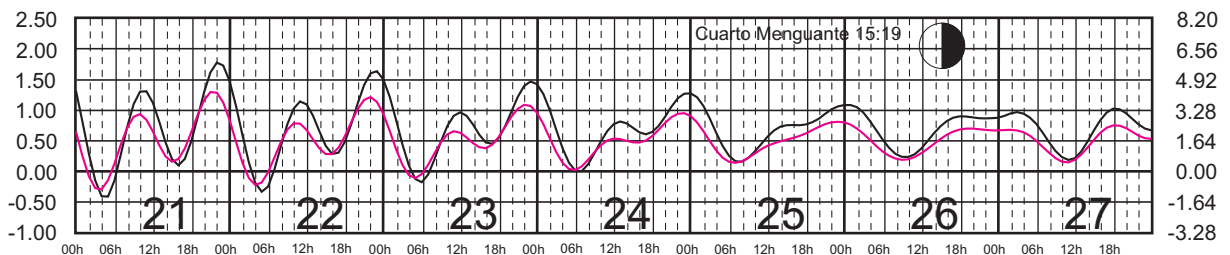
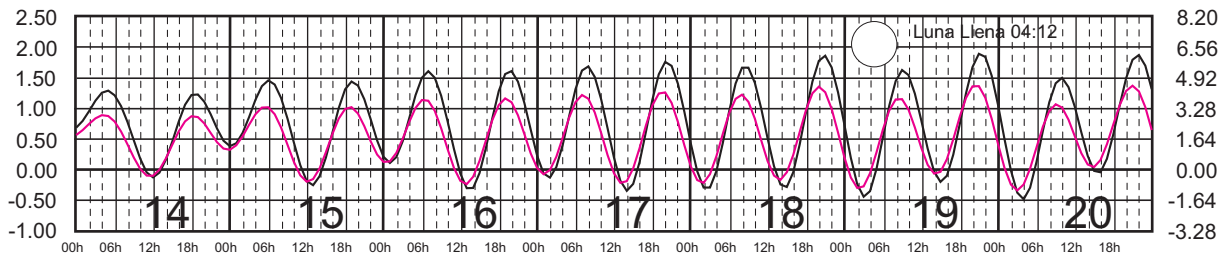
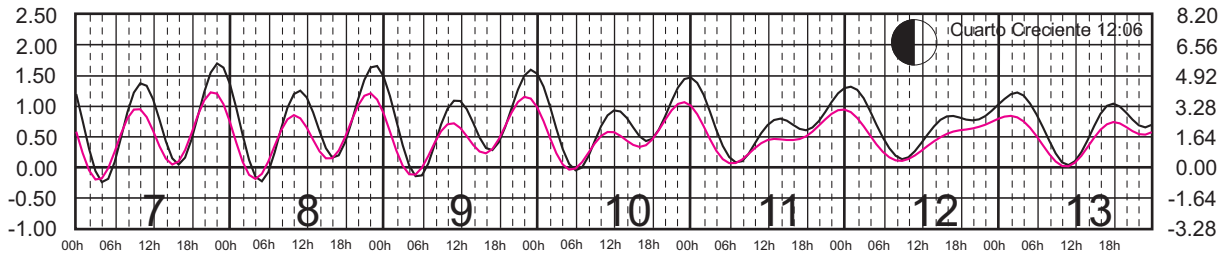
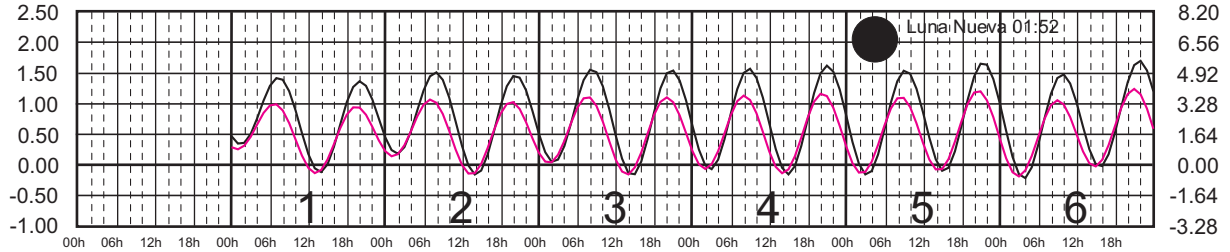
### ABRIL, 2019

Hora del Meridiano 105°(W)

Plano de Referencia NBMI

PUERTO CORTÉS, B.C.S. ———  
CABO SAN LUCAS, B.C.S. ———

METROS DOMINGO LUNES MARTES MIÉRCOLES JUEVES VIERNES SÁBADO PIES





# SECRETARIA DE MARINA ARMADA DE MEXICO

## CALENDARIO GRAFICO DE MAREAS

[MENU](#) [MAPA](#)

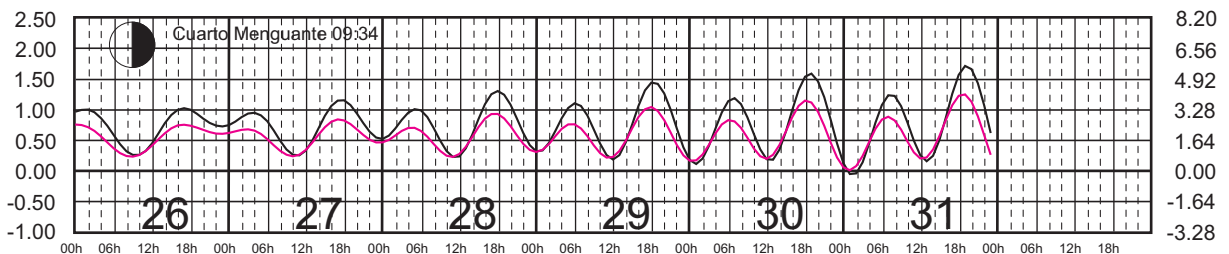
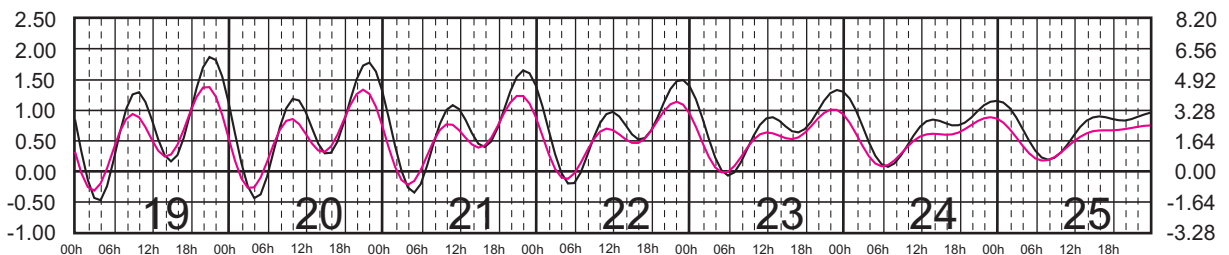
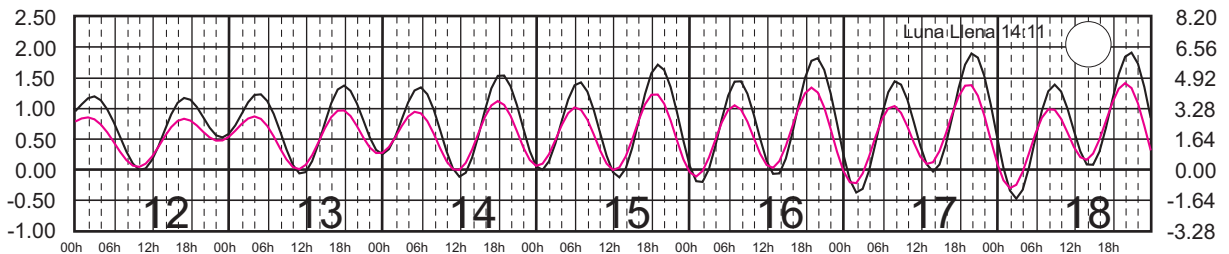
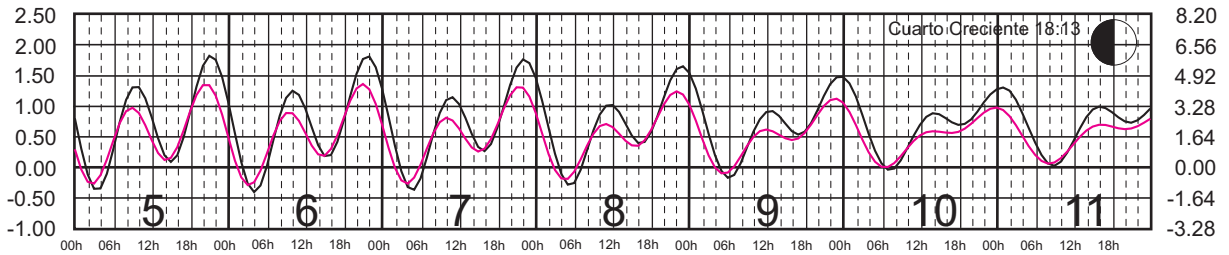
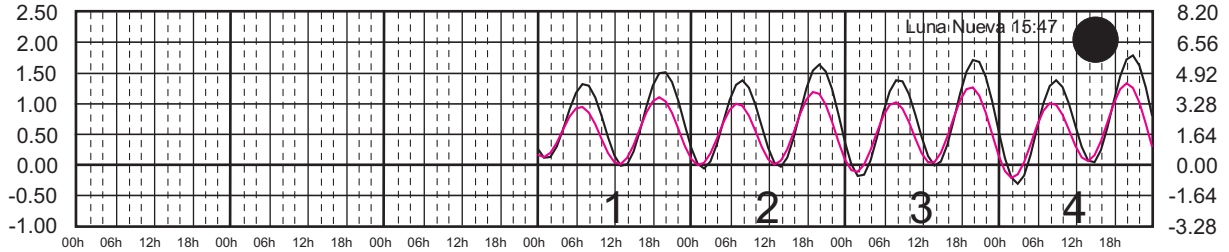
### MAYO, 2019

Hora del Meridiano 105°(W)

Plano de Referencia NBMI

PUERTO CORTÉS, B.C.S. ———  
CABO SAN LUCAS, B.C.S. ———

METROS DOMINGO LUNES MARTES MIÉRCOLES JUEVES VIERNES SÁBADO PIES





# SECRETARIA DE MARINA ARMADA DE MEXICO

## CALENDARIO GRAFICO DE MAREAS

[MENU](#) [MAPA](#)

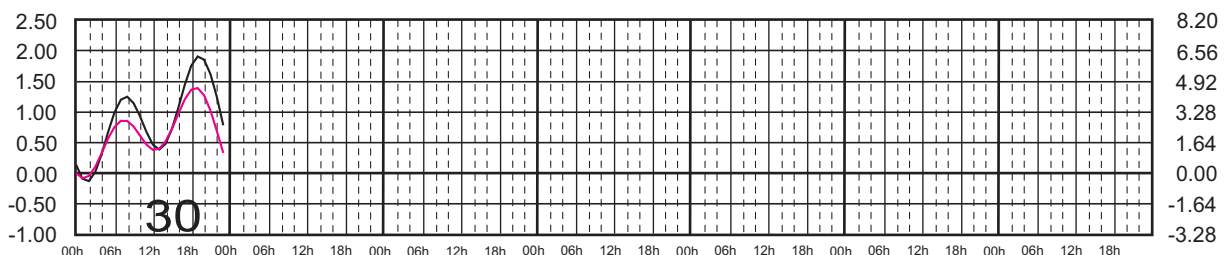
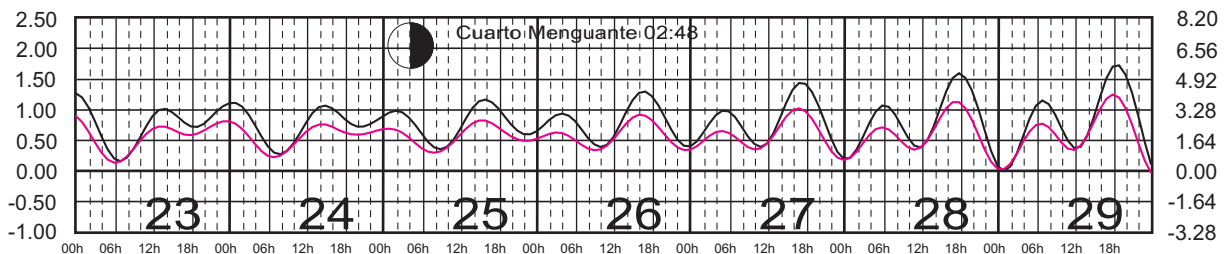
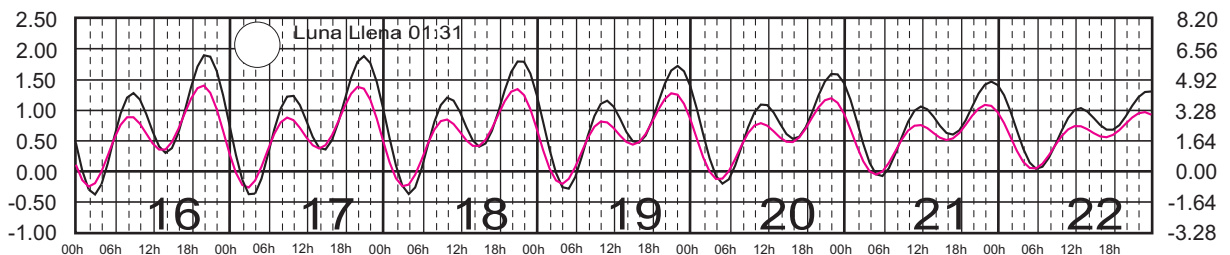
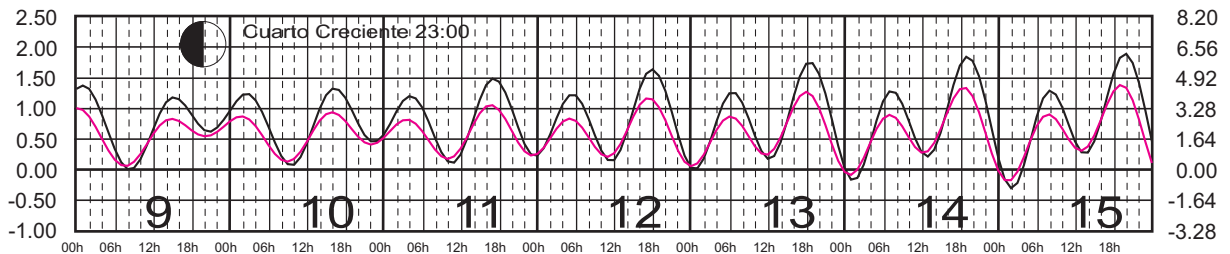
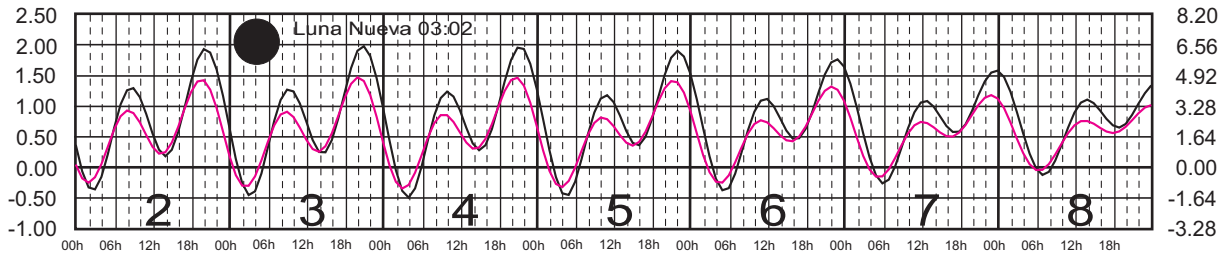
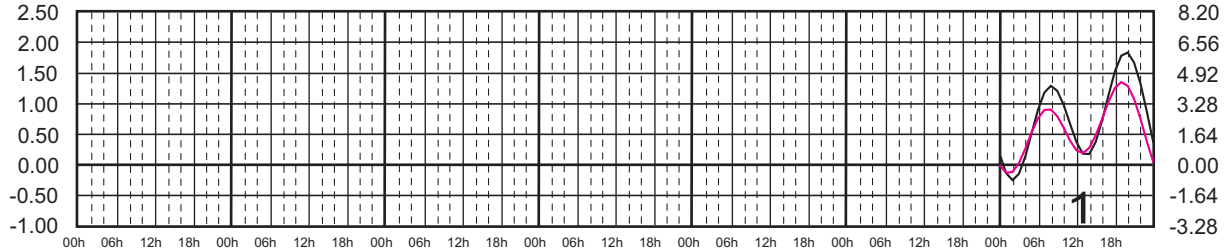
### JUNIO, 2019

Hora del Meridiano 105°(W)

Plano de Referencia NBMI

PUERTO CORTÉS, B.C.S. ———  
CABO SAN LUCAS, B.C.S. ———

METROS DOMINGO LUNES MARTES MIÉRCOLES JUEVES VIERNES SÁBADO PIES





# SECRETARIA DE MARINA ARMADA DE MEXICO

## CALENDARIO GRAFICO DE MAREAS

[MENU](#) [MAPA](#)

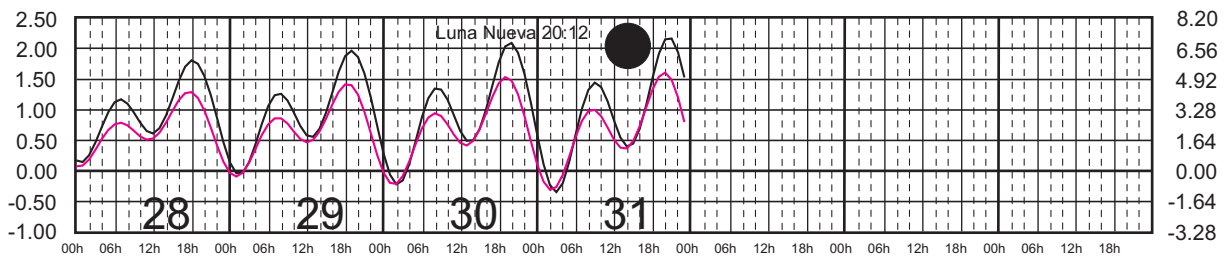
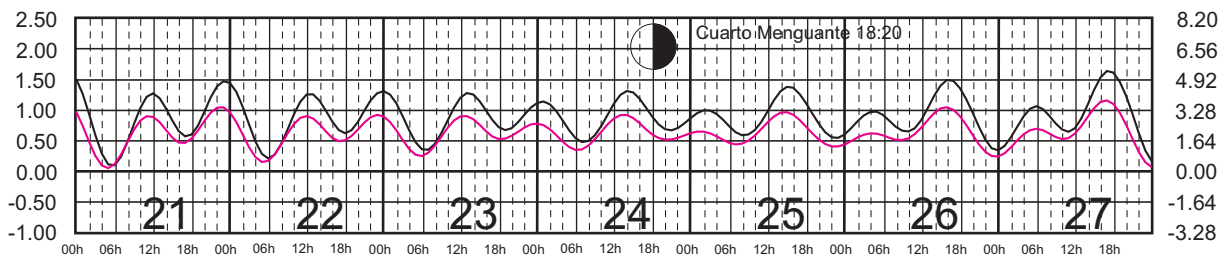
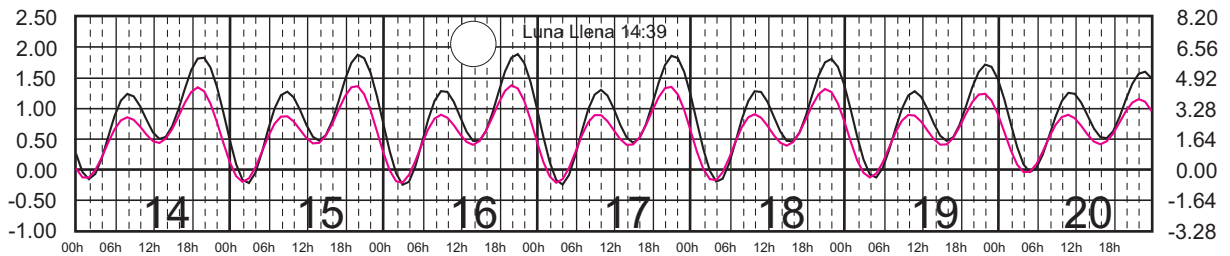
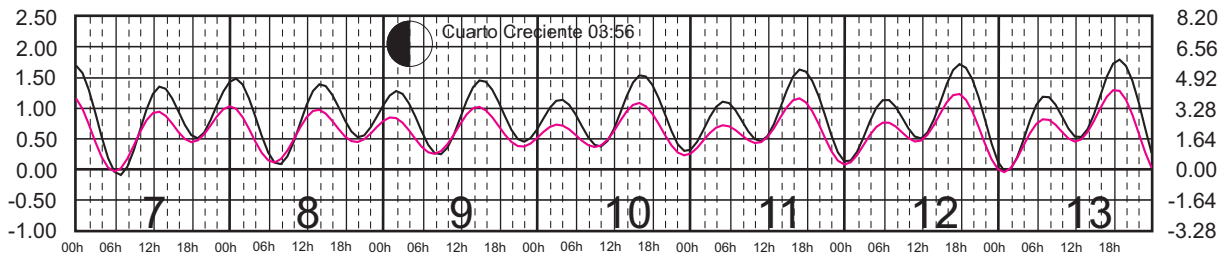
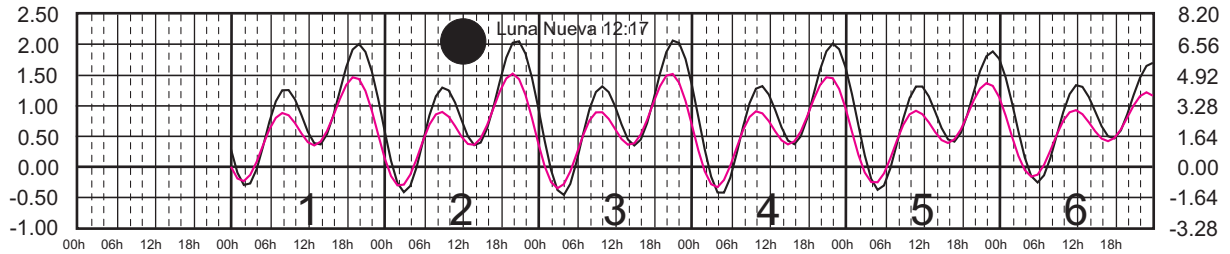
### JULIO, 2019

Hora del Meridiano 105°(W)

Plano de Referencia NBMI

PUERTO CORTÉS, B.C.S. ———  
CABO SAN LUCAS, B.C.S. ———

METROS DOMINGO LUNES MARTES MIÉRCOLES JUEVES VIERNES SÁBADO PIES





# SECRETARIA DE MARINA ARMADA DE MEXICO

## CALENDARIO GRAFICO DE MAREAS

[MENU](#) [MAPA](#)

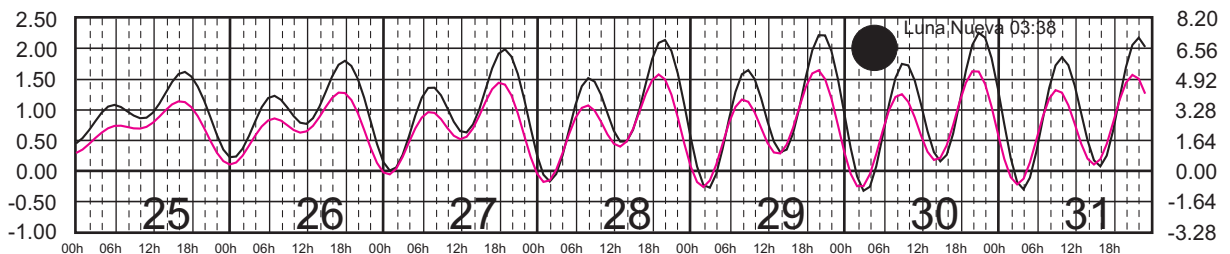
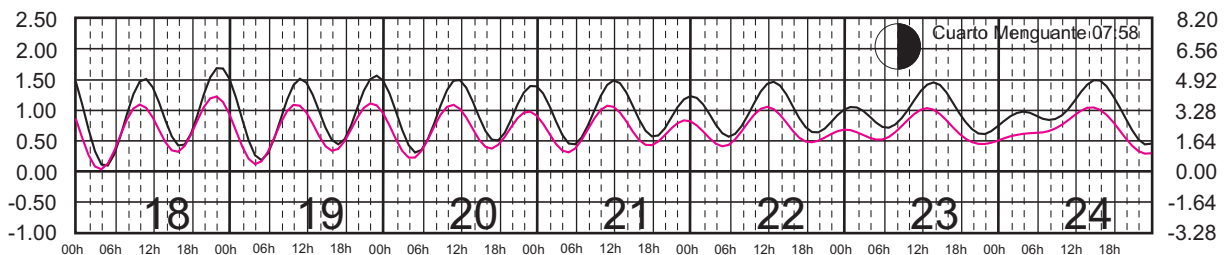
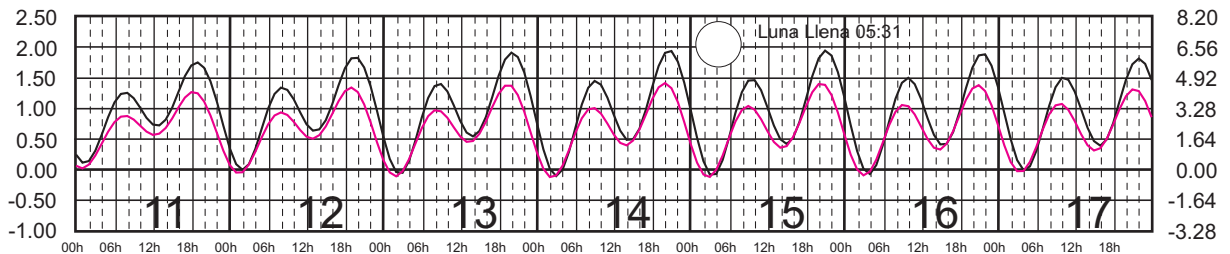
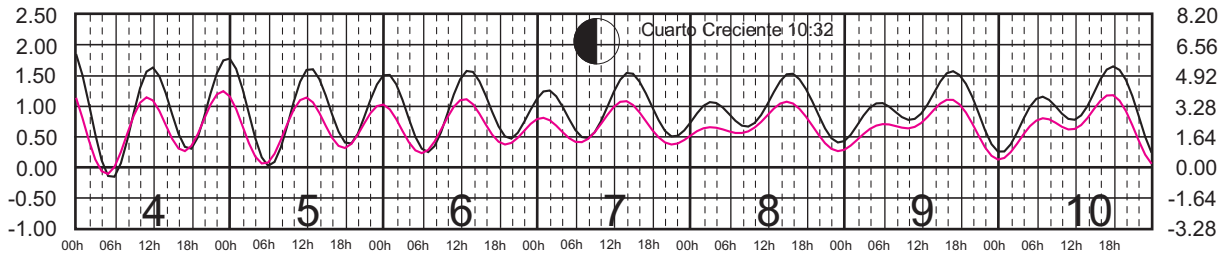
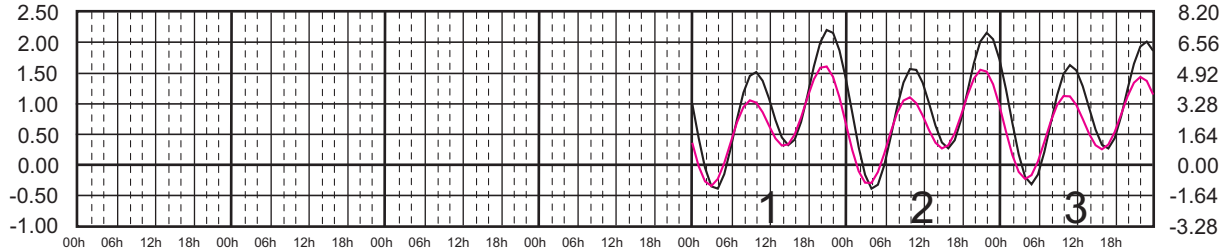
### AGOSTO, 2019

Hora del Meridiano 105°(W)

Plano de Referencia NBMI

PUERTO CORTÉS, B.C.S. ———  
CABO SAN LUCAS, B.C.S. ———

METROS DOMINGO LUNES MARTES MIÉRCOLES JUEVES VIERNES SÁBADO PIES







# SECRETARIA DE MARINA ARMADA DE MEXICO

## CALENDARIO GRAFICO DE MAREAS

[MENU](#) [MAPA](#)

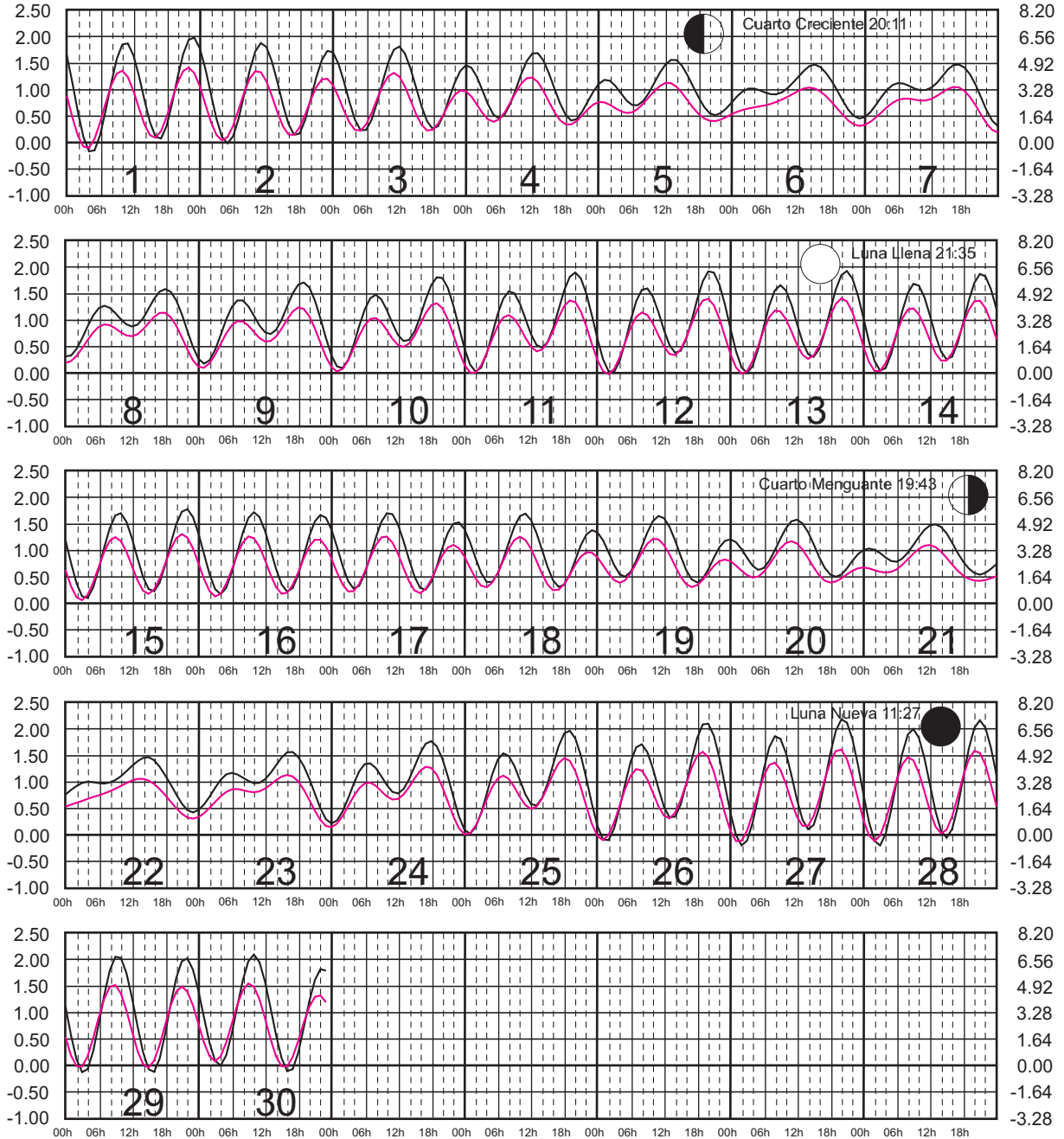
### SEPTIEMBRE, 2019

Hora del Meridiano 105°(W)

Plano de Referencia NBMI

PUERTO CORTÉS, B.C.S. ———  
CABO SAN LUCAS, B.C.S. ———

METROS DOMINGO LUNES MARTES MIÉRCOLES JUEVES VIERNES SÁBADO PIES





# SECRETARIA DE MARINA ARMADA DE MEXICO

## CALENDARIO GRAFICO DE MAREAS

[MENU](#) [MAPA](#)

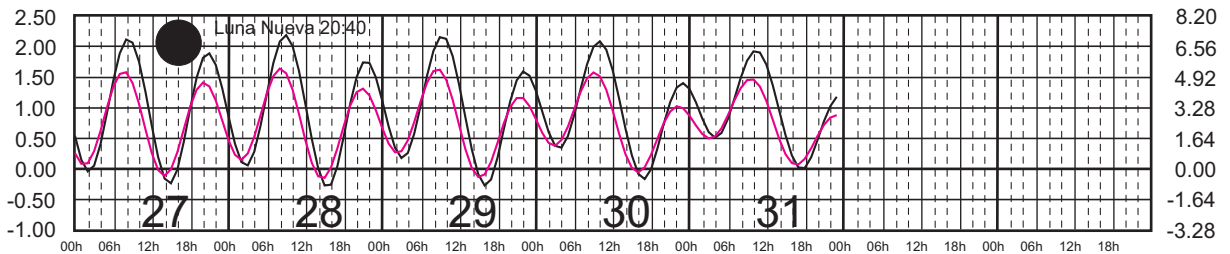
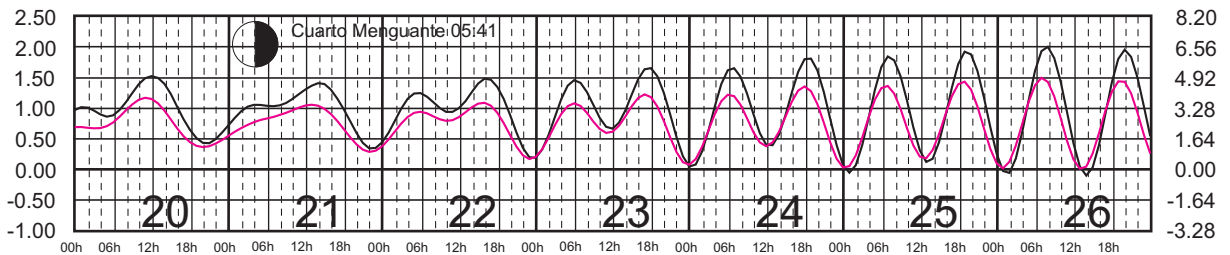
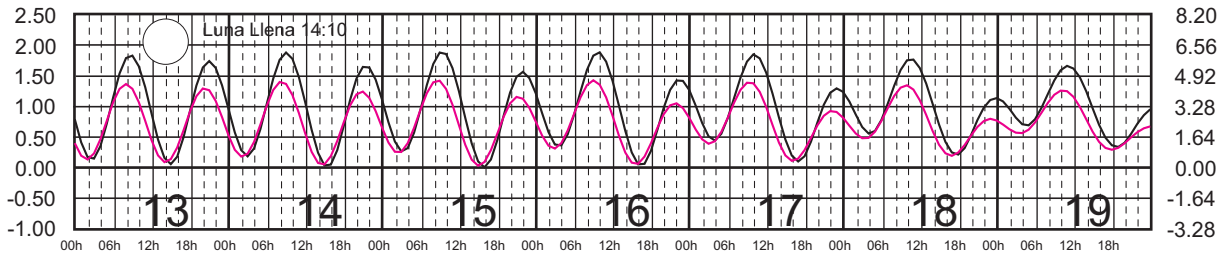
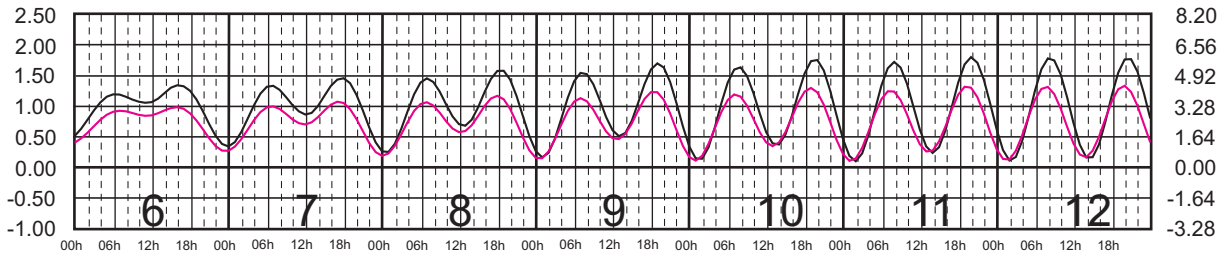
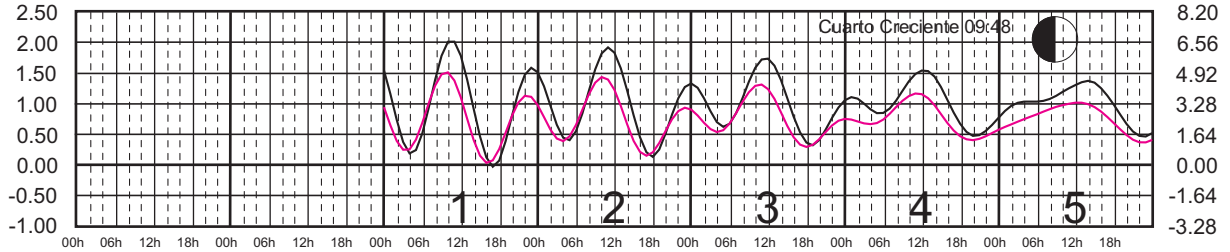
### OCTUBRE, 2019

Hora del Meridiano 105°(W)

Plano de Referencia NBMI

PUERTO CORTÉS, B.C.S. ———  
CABO SAN LUCAS, B.C.S. ———

METROS DOMINGO LUNES MARTES MIÉRCOLES JUEVES VIERNES SÁBADO PIES





# SECRETARIA DE MARINA ARMADA DE MEXICO

## CALENDARIO GRAFICO DE MAREAS

[MENU](#) [MAPA](#)

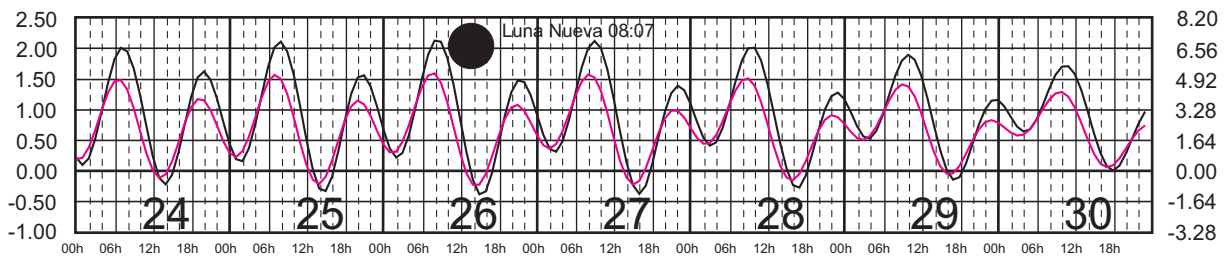
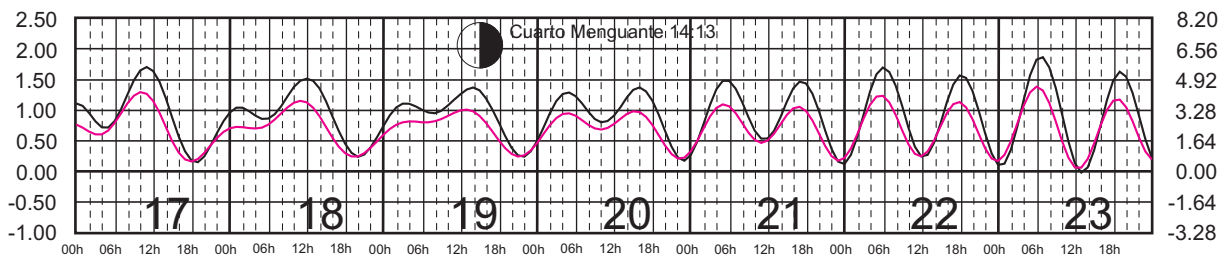
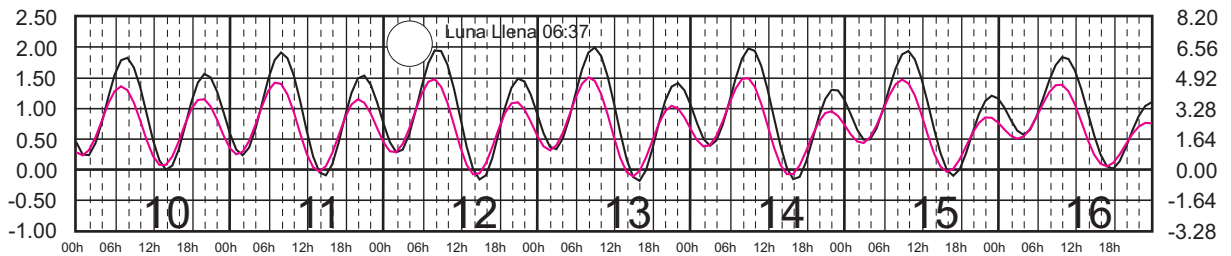
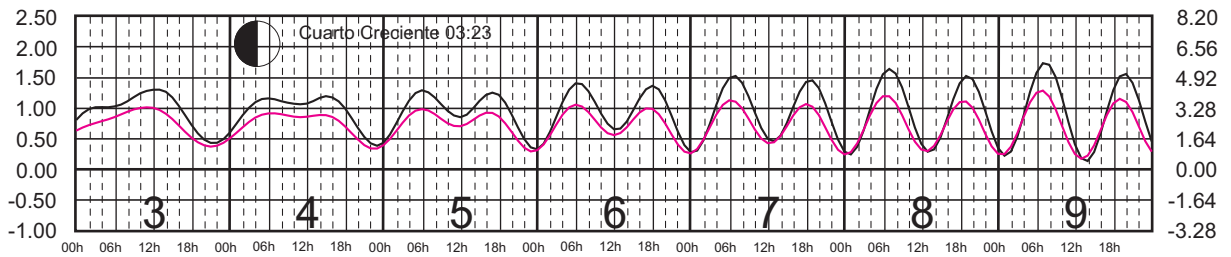
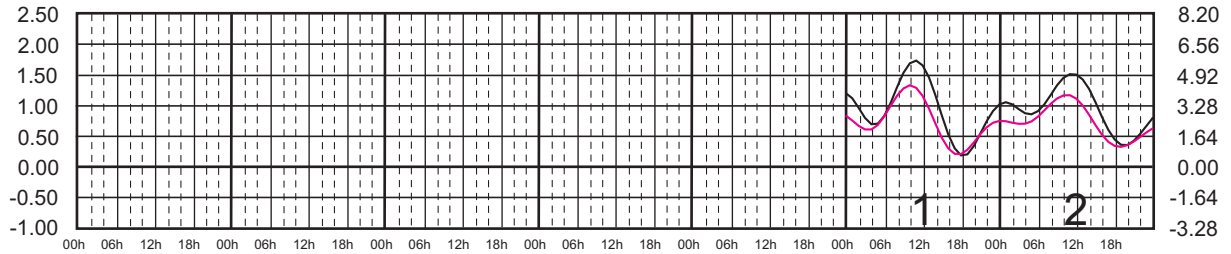
### NOVIEMBRE, 2019

Hora del Meridiano 105°(W)

Plano de Referencia NBMI

PUERTO CORTÉS, B.C.S. ———  
CABO SAN LUCAS, B.C.S. ———

METROS DOMINGO LUNES MARTES MIÉRCOLES JUEVES VIERNES SÁBADO PIES





# SECRETARIA DE MARINA ARMADA DE MEXICO

## CALENDARIO GRAFICO DE MAREAS

[MENU](#) [MAPA](#)

### DICIEMBRE, 2019

Hora del Meridiano 105°(W)

Plano de Referencia NBMI

PUERTO CORTÉS, B.C.S. ———  
CABO SAN LUCAS, B.C.S. ———

METROS DOMINGO LUNES MARTES MIÉRCOLES JUEVES VIERNES SÁBADO PIES

