



SECRETARIA DE MARINA ARMADA DE MEXICO

CALENDARIO GRAFICO DE MAREAS

[MENU](#) [MAPA](#)

ENERO, 2019

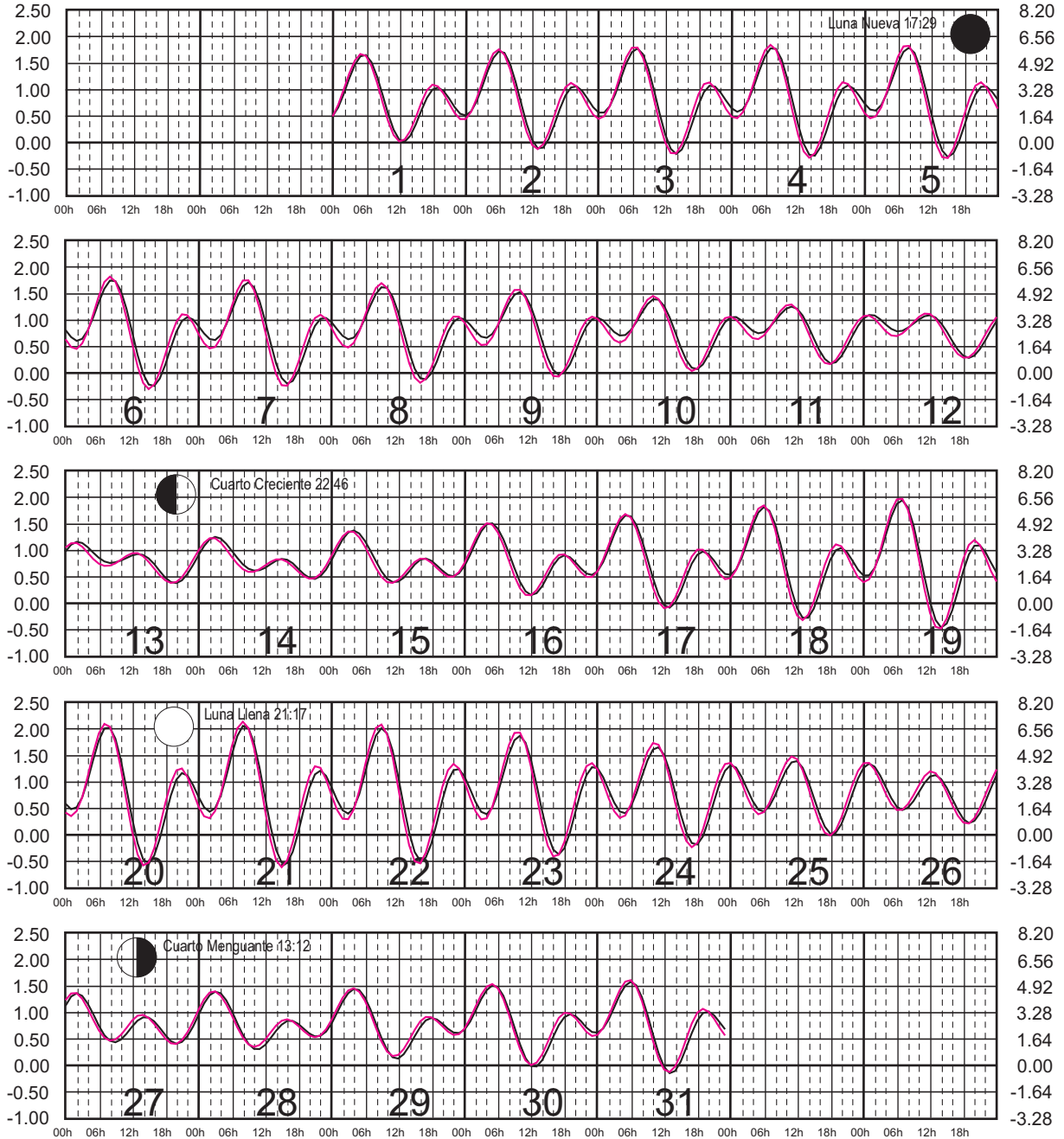
Hora del Meridiano 120°(W)

Plano de Referencia NBMI

ENSENADA, B.C.
ISLA CEDROS, B.C.



METROS DOMINGO LUNES MARTES MIÉRCOLES JUEVES VIERNES SÁBADO PIES





SECRETARIA DE MARINA ARMADA DE MEXICO

CALENDARIO GRAFICO DE MAREAS

[MENU](#) [MAPA](#)

FEBRERO, 2019

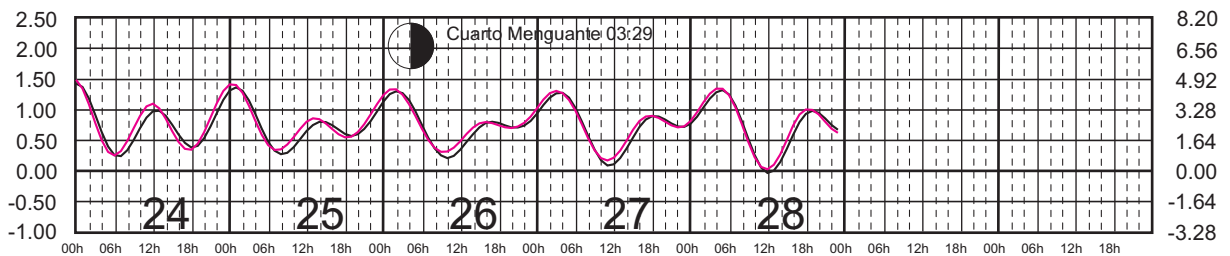
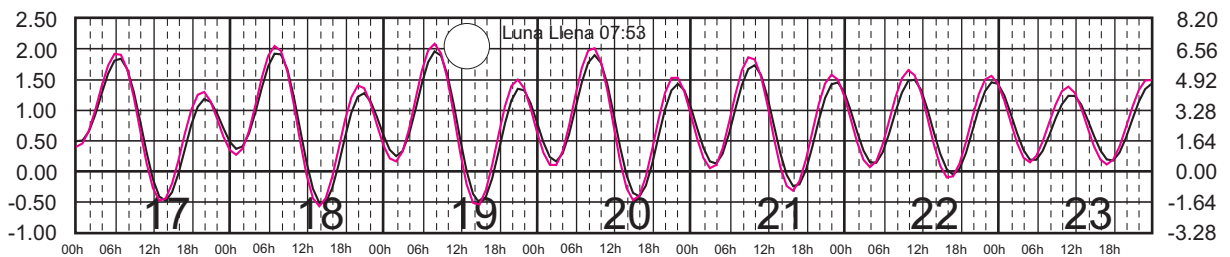
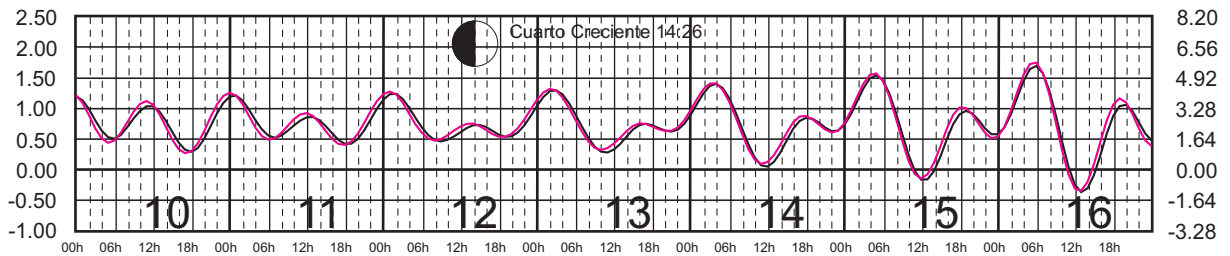
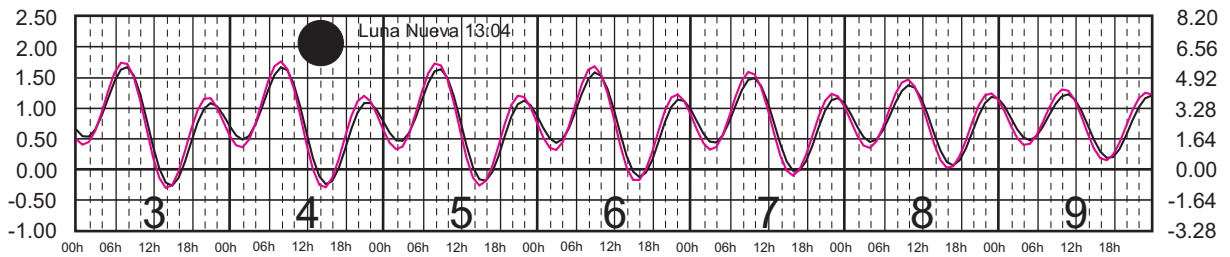
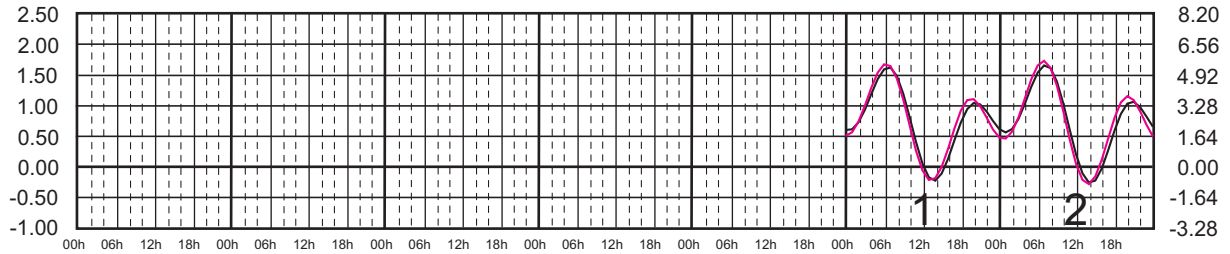
Hora del Meridiano 120°(W)

Plano de Referencia NBMI

ENSENADA, B.C.
ISLA CEDROS, B.C.



METROS DOMINGO LUNES MARTES MIÉRCOLES JUEVES VIERNES SÁBADO PIES





SECRETARIA DE MARINA ARMADA DE MEXICO CALENDARIO GRAFICO DE MAREAS

[MENU](#) [MAPA](#)

MARZO, 2019

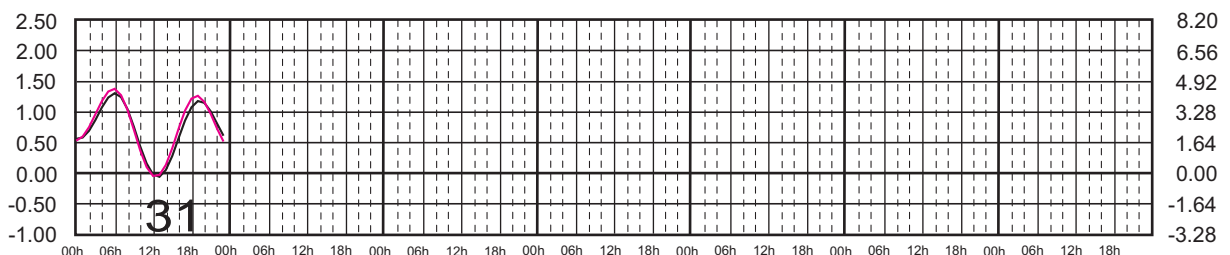
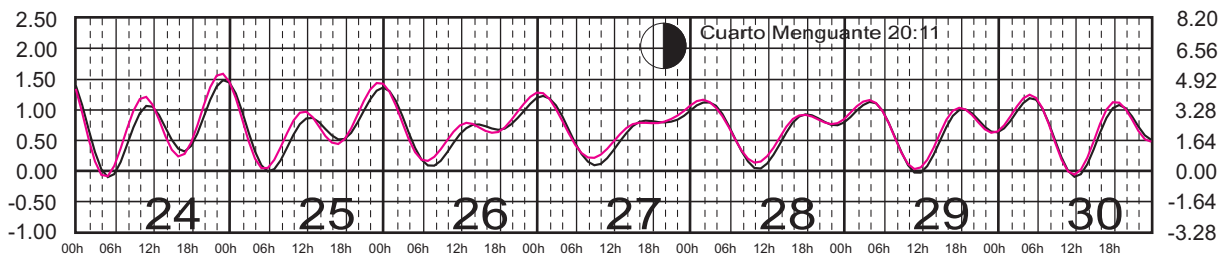
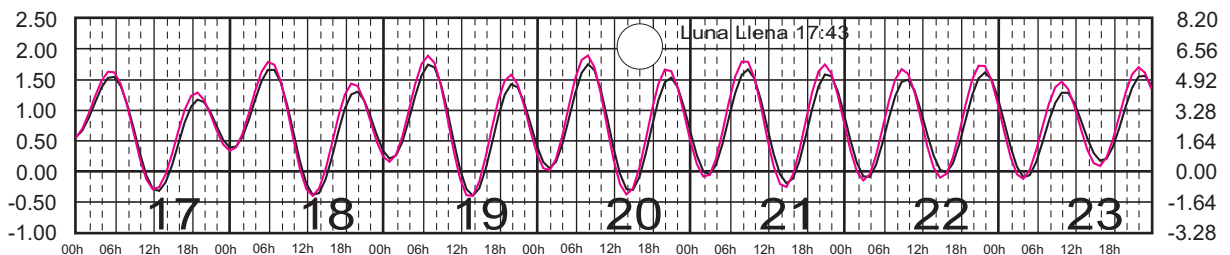
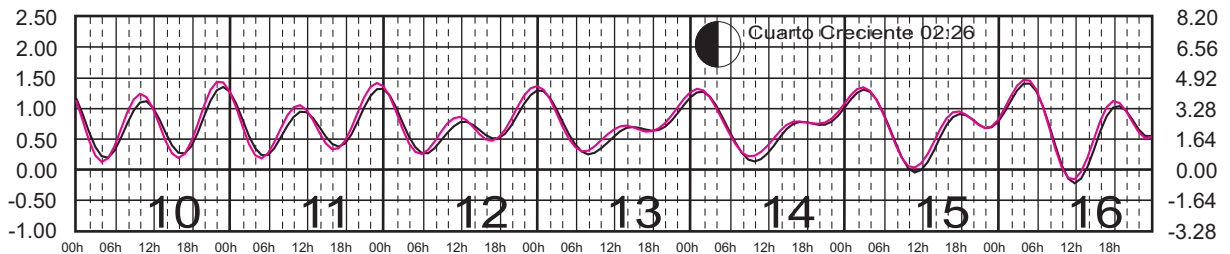
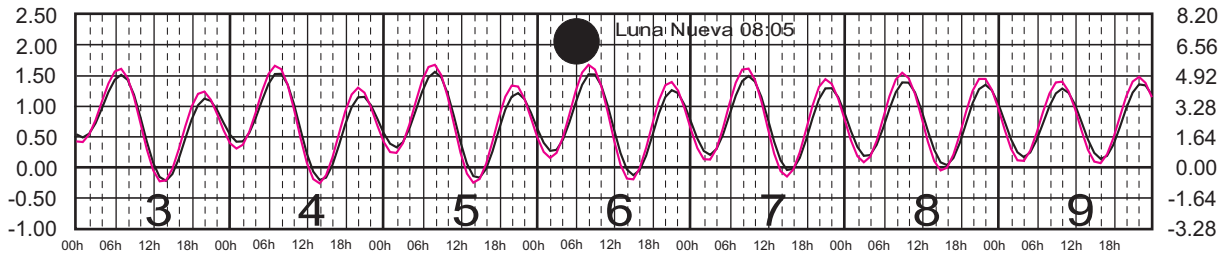
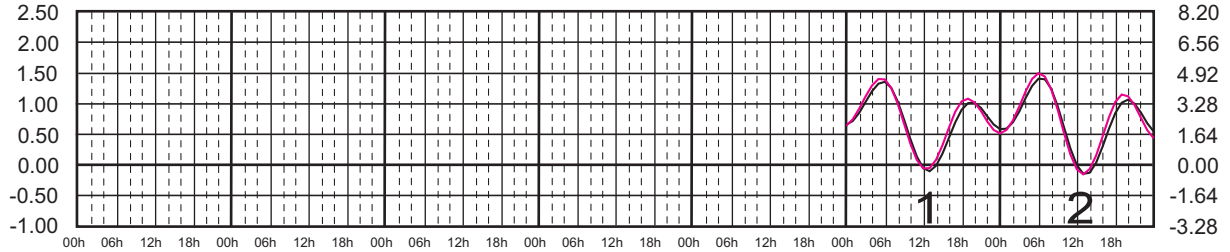
Hora del Meridiano 120°(W)

Plano de Referencia NBMI

ENSENADA, B.C.
ISLA CEDROS, B.C.



METROS DOMINGO LUNES MARTES MIÉRCOLES JUEVES VIERNES SÁBADO PIES





SECRETARIA DE MARINA ARMADA DE MEXICO

CALENDARIO GRAFICO DE MAREAS

[MENU](#) [MAPA](#)

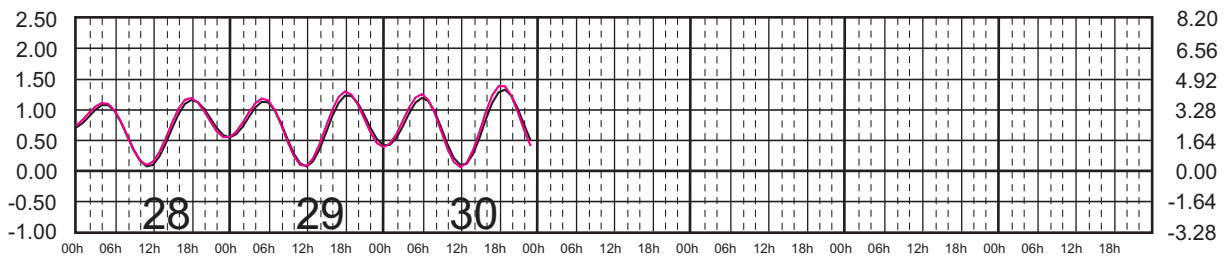
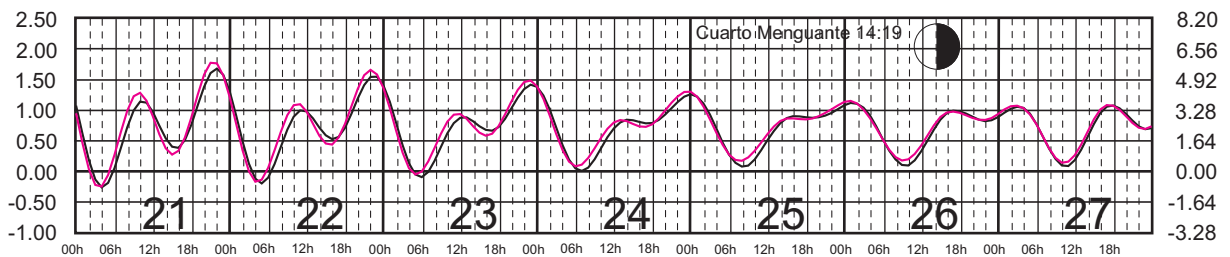
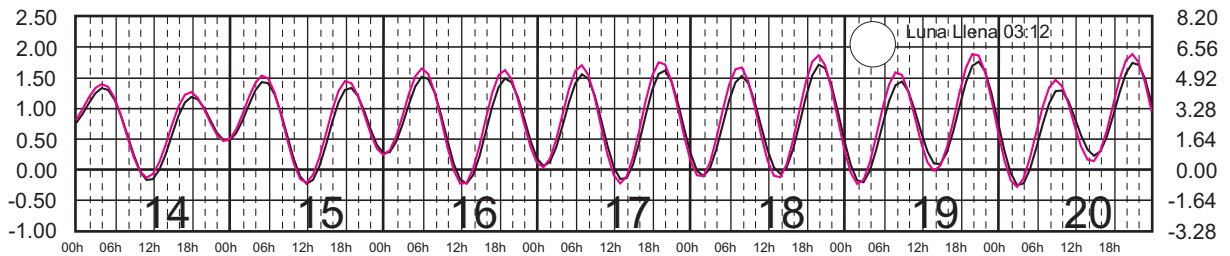
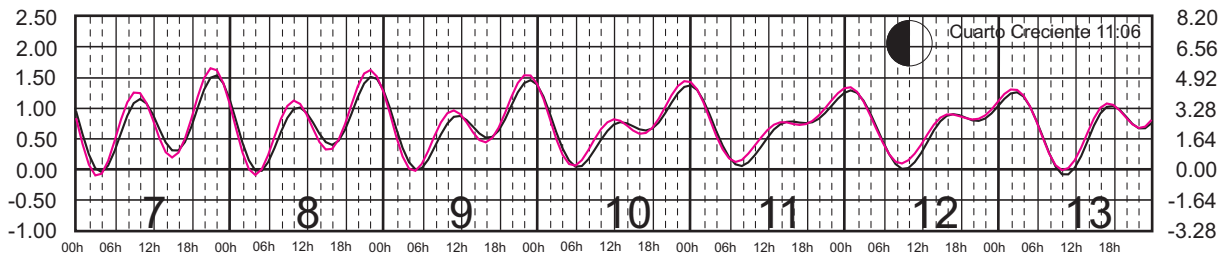
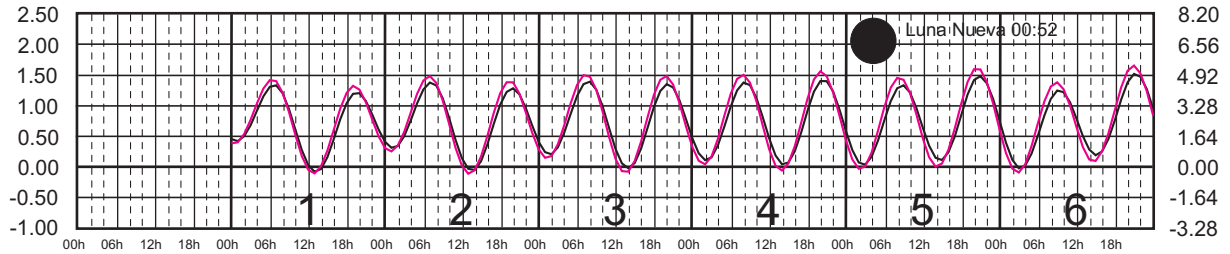
ABRIL, 2019

Hora del Meridiano 120°(W)

Plano de Referencia NBMI

ENSENADA, B.C.
ISLA CEDROS, B.C

METROS DOMINGO LUNES MARTES MIÉRCOLES JUEVES VIERNES SÁBADO PIES





SECRETARIA DE MARINA ARMADA DE MEXICO CALENDARIO GRAFICO DE MAREAS

[MENU](#) [MAPA](#)

MAYO, 2019

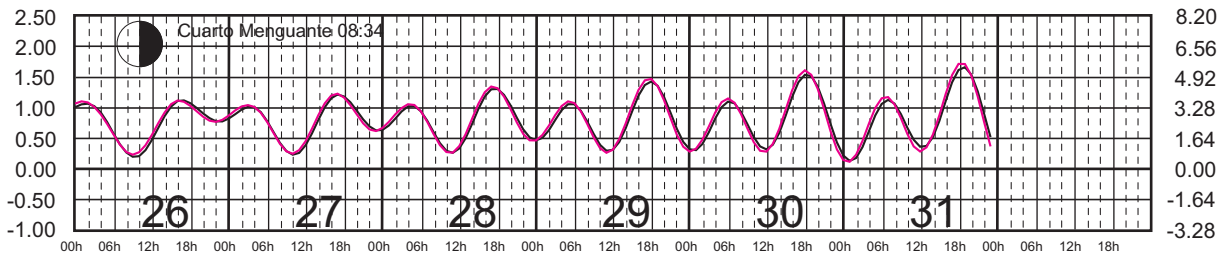
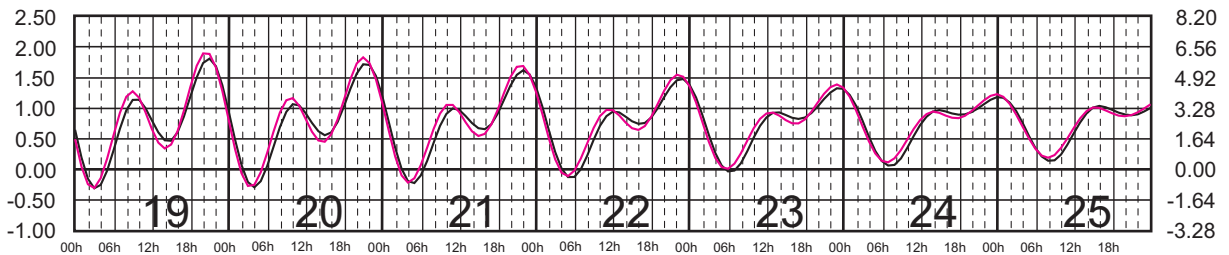
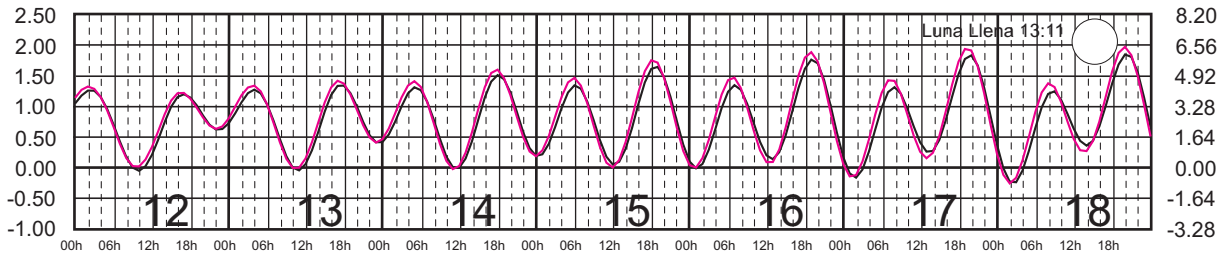
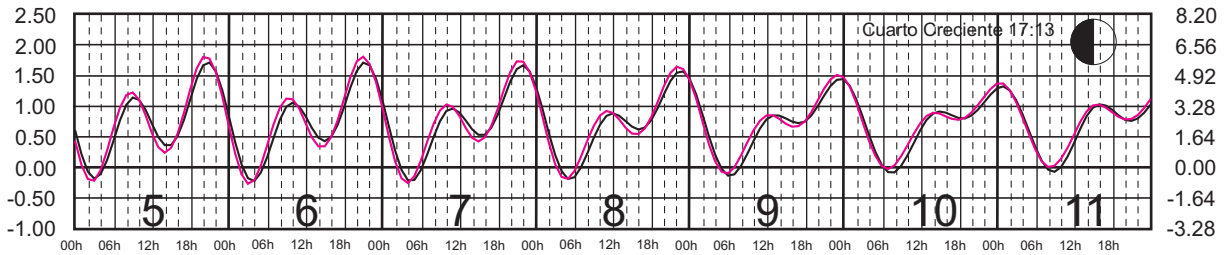
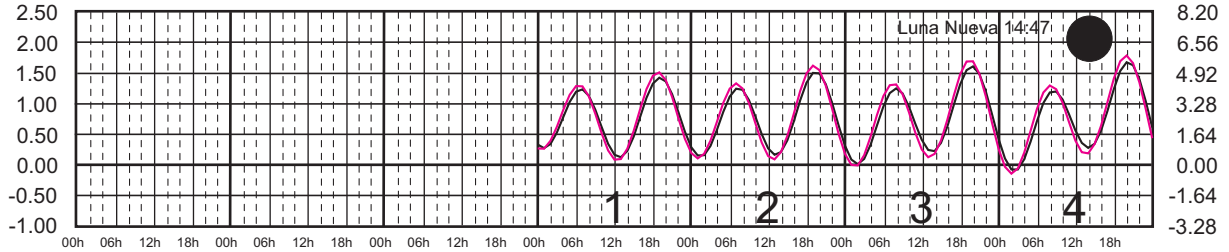
Hora del Meridiano 120°(W)

Plano de Referencia NBMI

ENSENADA, B.C.
ISLA CEDROS, B.C.



METROS DOMINGO LUNES MARTES MIÉRCOLES JUEVES VIERNES SÁBADO PIES





SECRETARIA DE MARINA ARMADA DE MEXICO

CALENDARIO GRAFICO DE MAREAS

[MENU](#) [MAPA](#)

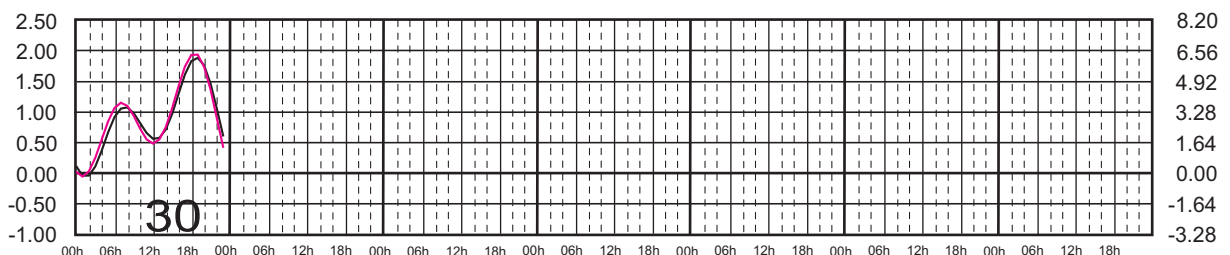
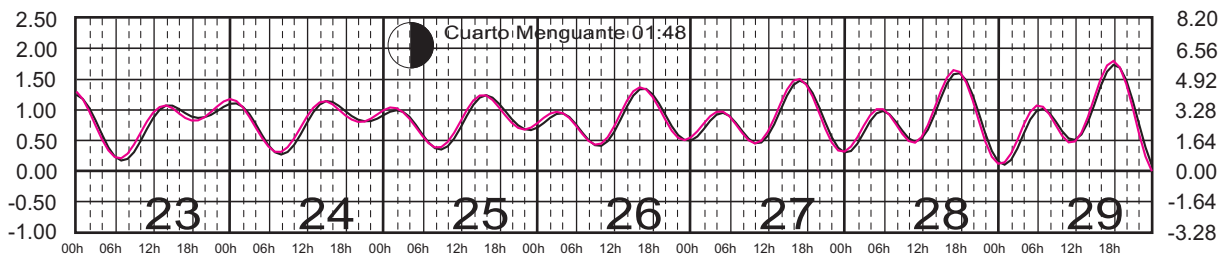
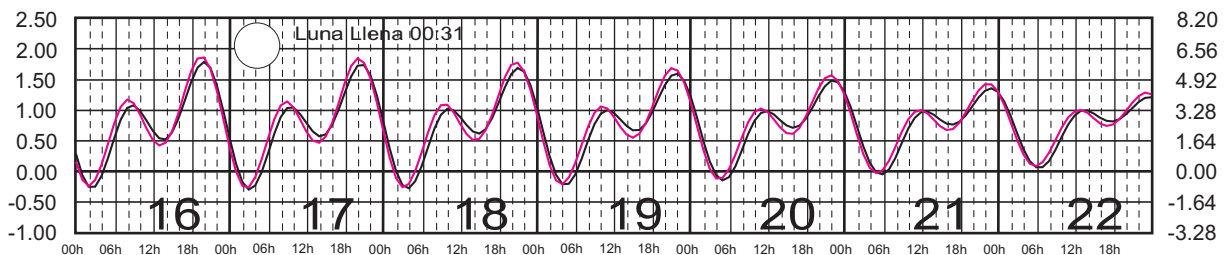
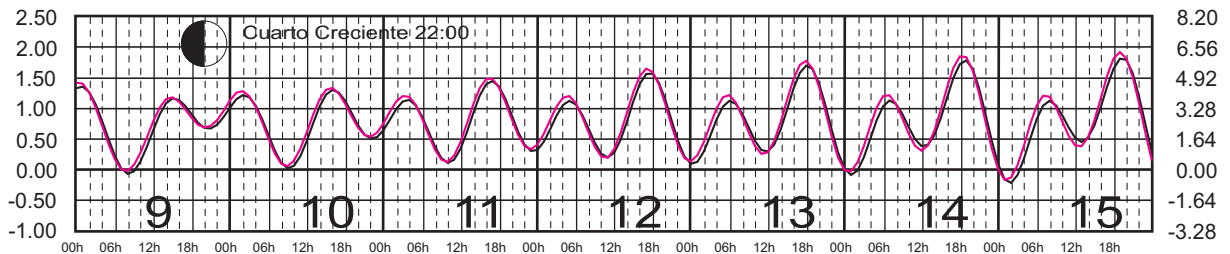
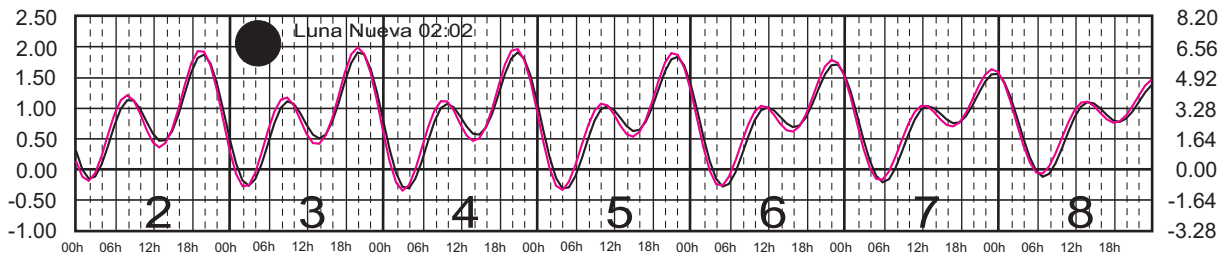
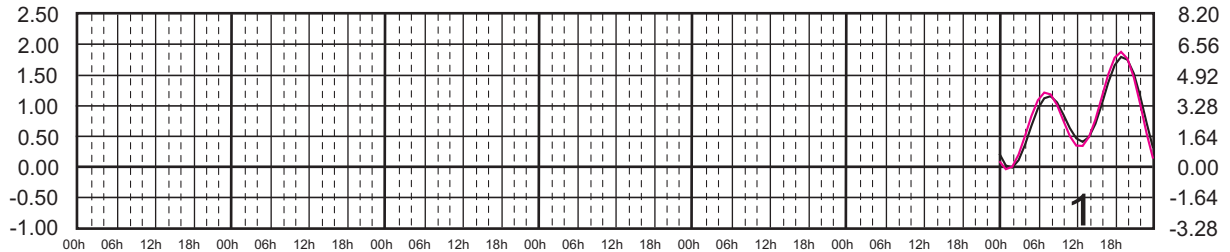
JUNIO, 2019

Hora del Meridiano 120°(W)

Plano de Referencia NBMI

ENSENADA, B.C.
ISLA CEDROS, B.C.

METROS DOMINGO LUNES MARTES MIÉRCOLES JUEVES VIERNES SÁBADO PIES





SECRETARIA DE MARINA ARMADA DE MEXICO CALENDARIO GRAFICO DE MAREAS

[MENU](#) [MAPA](#)

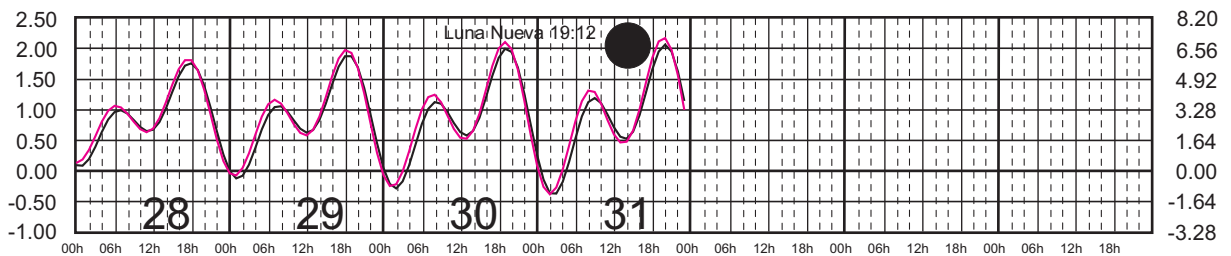
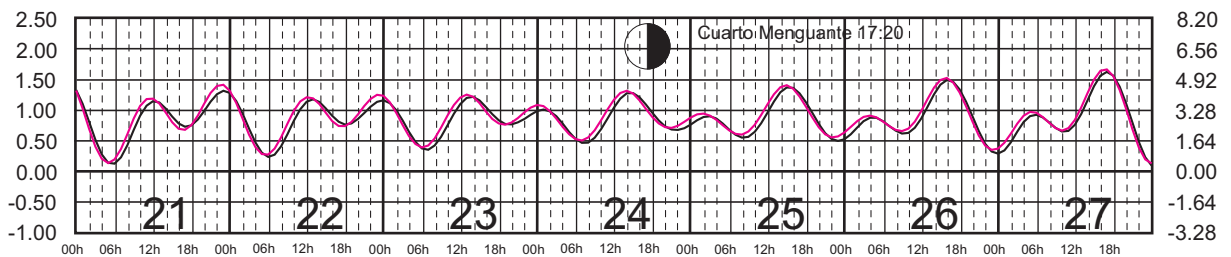
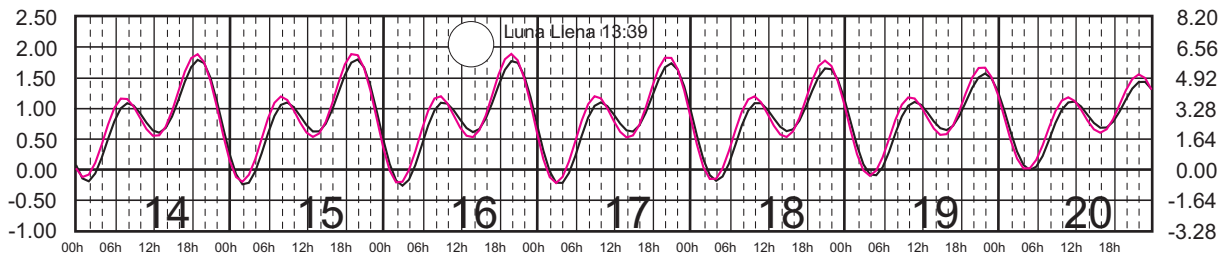
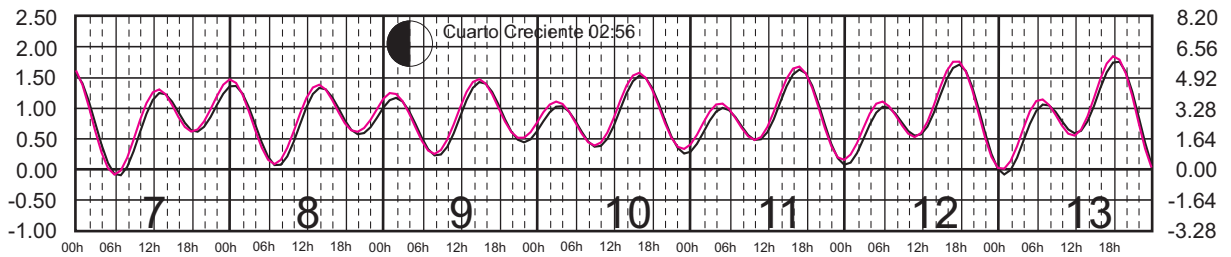
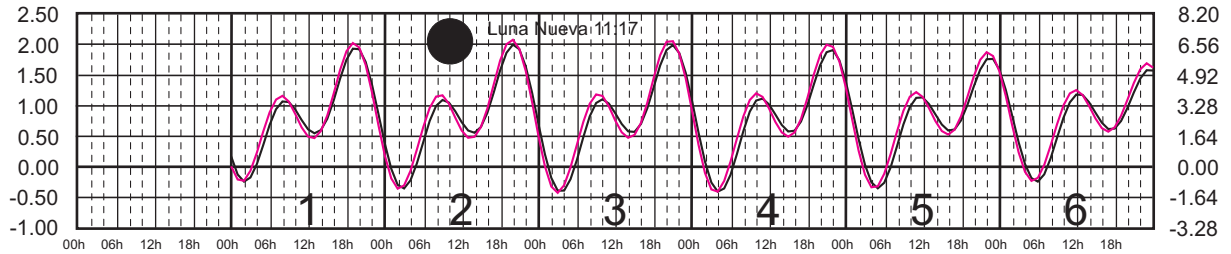
JULIO, 2019

Hora del Meridiano 120°(W)

Plano de Referencia NBMI

ENSENADA, B.C.
ISLA CEDROS, B.C.

METROS DOMINGO LUNES MARTES MIÉRCOLES JUEVES VIERNES SÁBADO PIES





SECRETARIA DE MARINA ARMADA DE MEXICO

CALENDARIO GRAFICO DE MAREAS

[MENU](#) [MAPA](#)

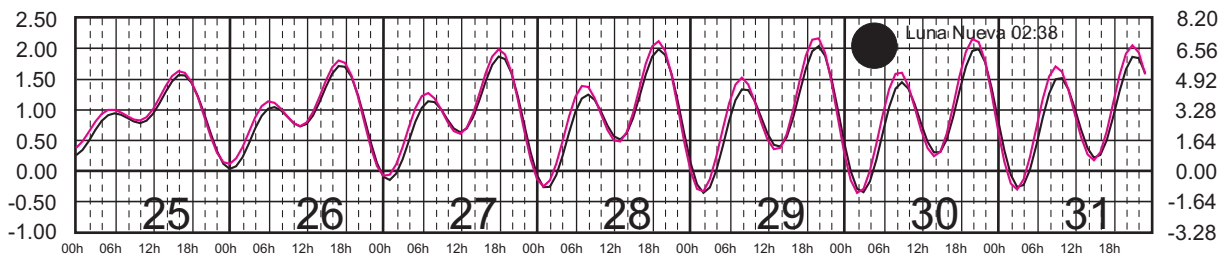
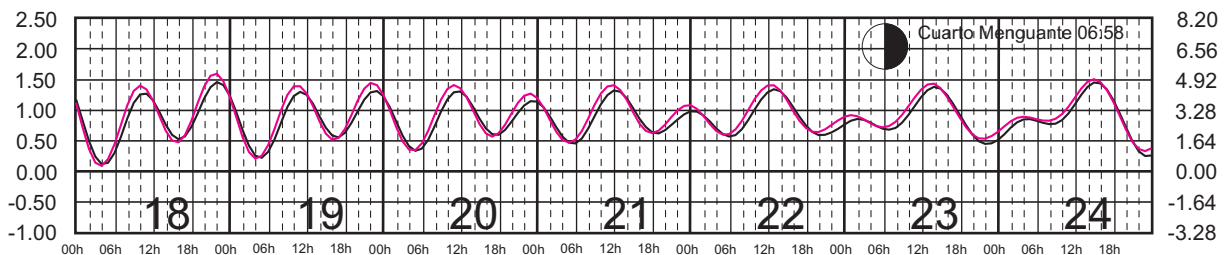
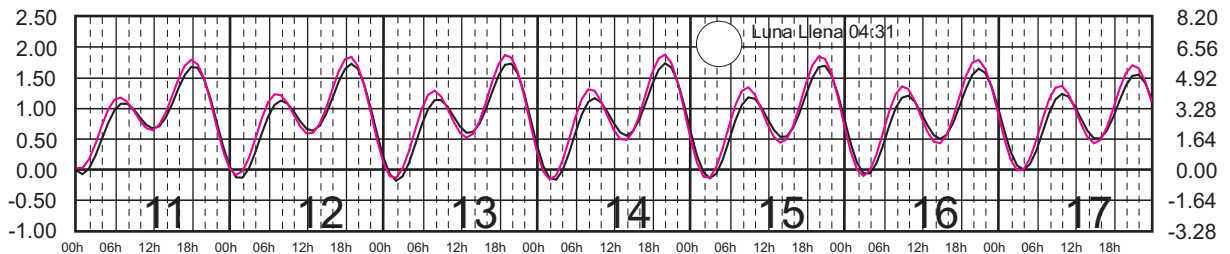
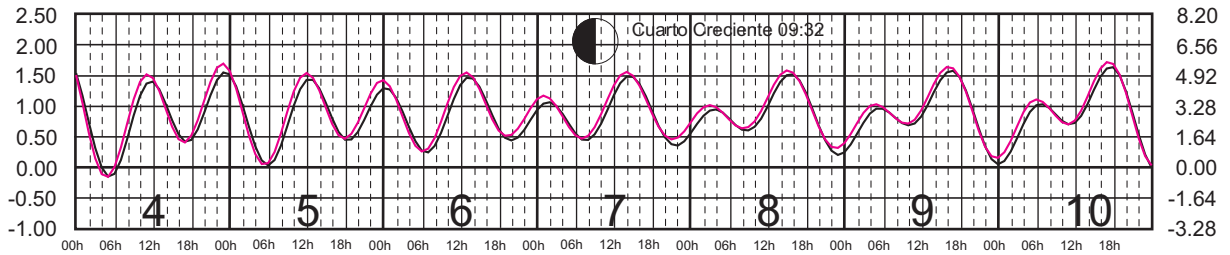
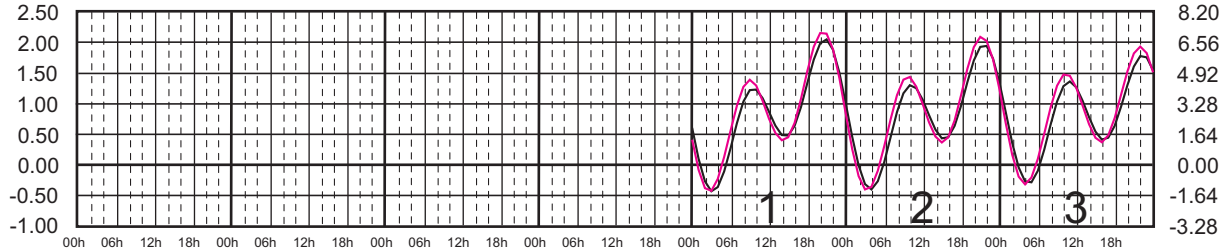
AGOSTO, 2019

Hora del Meridiano 120°(W)

Plano de Referencia NBMI

ENSENADA, B.C.
ISLA CEDROS, B.C.

METROS DOMINGO LUNES MARTES MIÉRCOLES JUEVES VIERNES SÁBADO PIES





SECRETARIA DE MARINA ARMADA DE MEXICO

CALENDARIO GRAFICO DE MAREAS

[MENU](#) [MAPA](#)

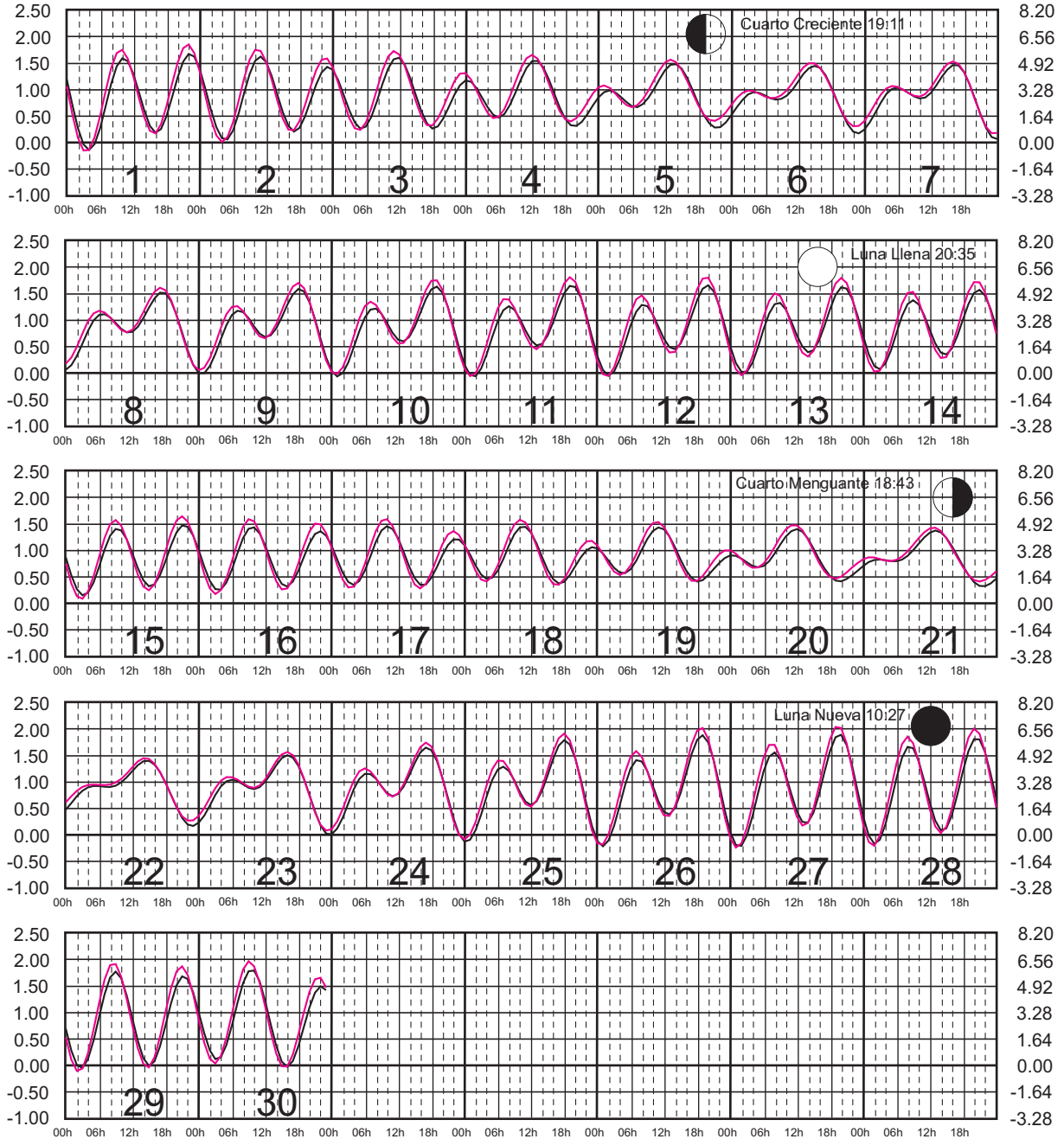
SEPTIEMBRE, 2019

Hora del Meridiano 120°(W)

Plano de Referencia NBMI

ENSENADA, B.C.
ISLA CEDROS, B.C.

METROS DOMINGO LUNES MARTES MIÉRCOLES JUEVES VIERNES SÁBADO PIES





SECRETARIA DE MARINA ARMADA DE MEXICO

CALENDARIO GRAFICO DE MAREAS

[MENU](#) [MAPA](#)

OCTUBRE, 2019

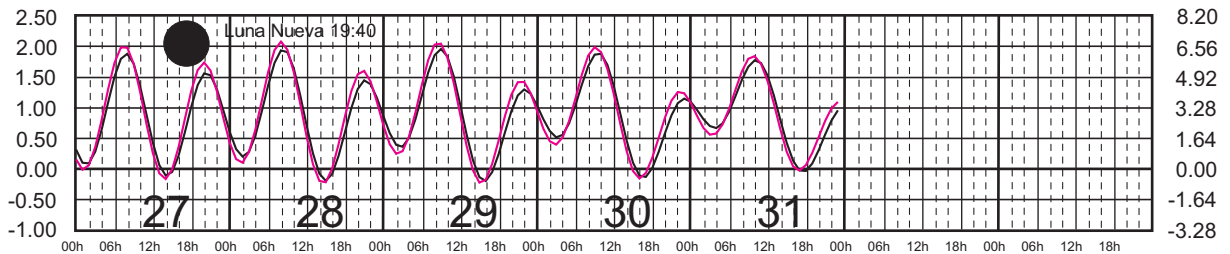
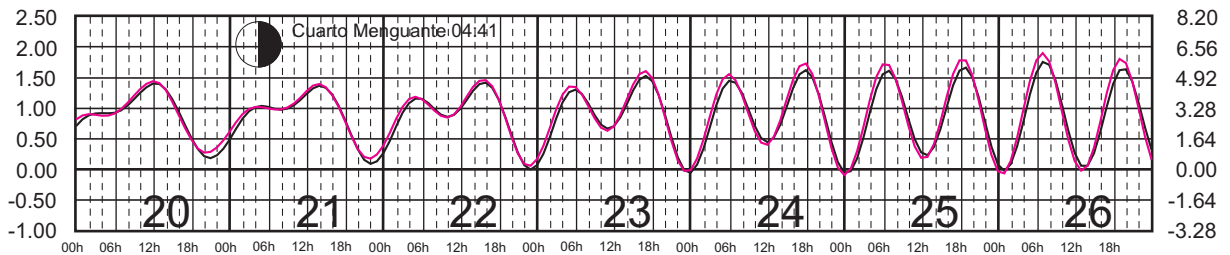
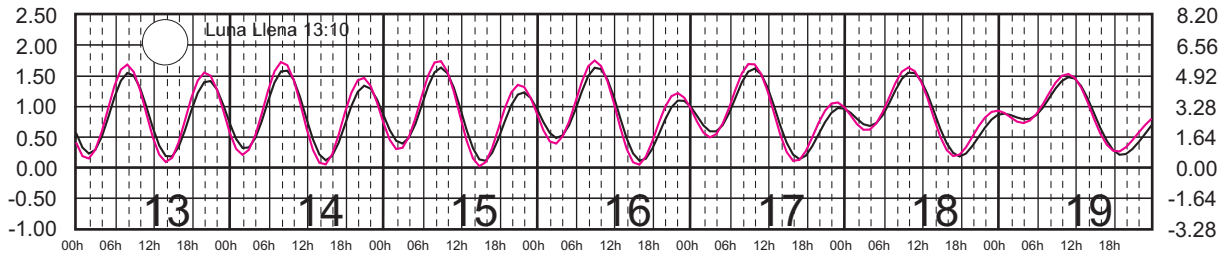
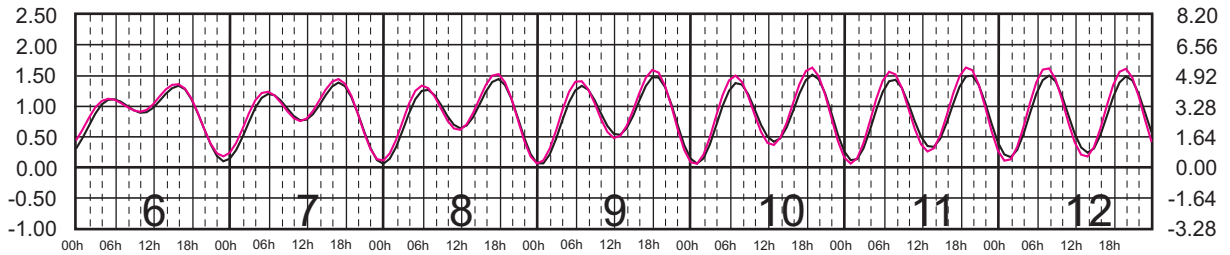
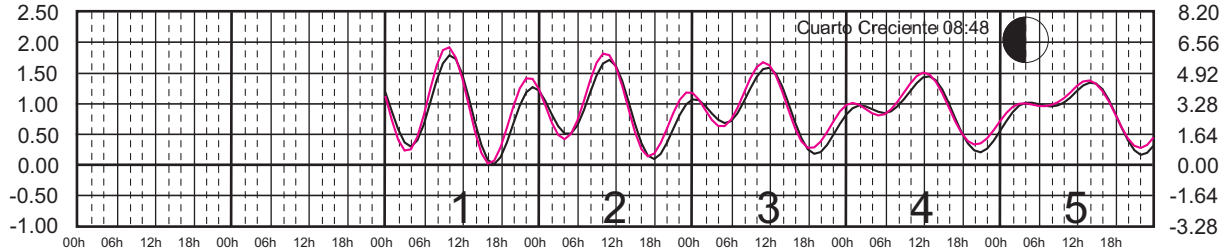
Hora del Meridiano 120°(W)

Plano de Referencia NBMI

ENSENADA, B.C.
ISLA CEDROS, B.C



METROS DOMINGO LUNES MARTES MIÉRCOLES JUEVES VIERNES SÁBADO PIES





SECRETARIA DE MARINA ARMADA DE MEXICO

CALENDARIO GRAFICO DE MAREAS

[MENU](#) [MAPA](#)

NOVIEMBRE, 2019

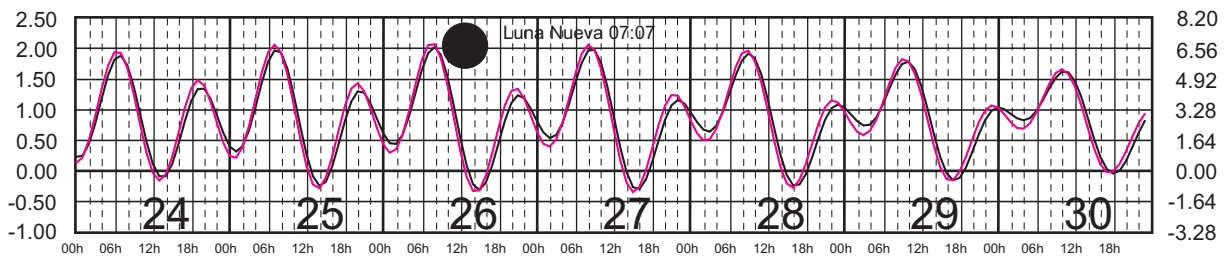
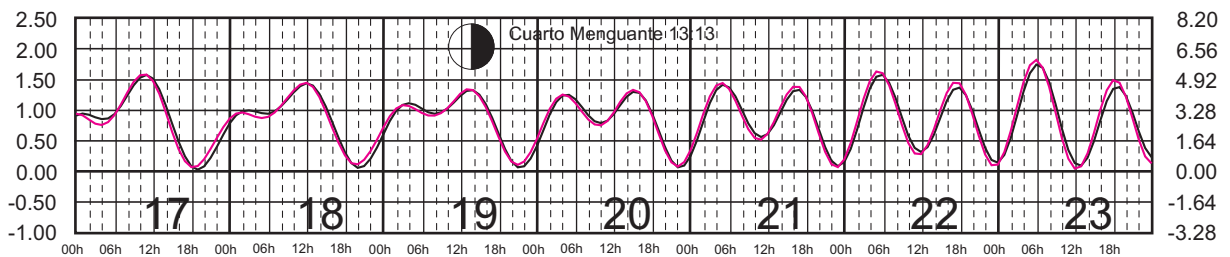
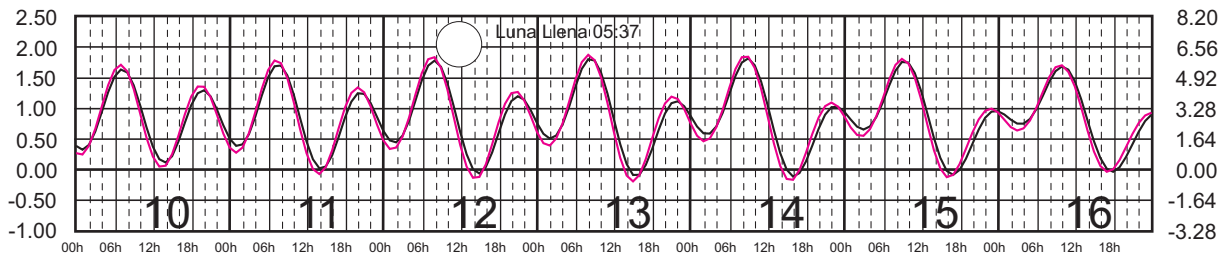
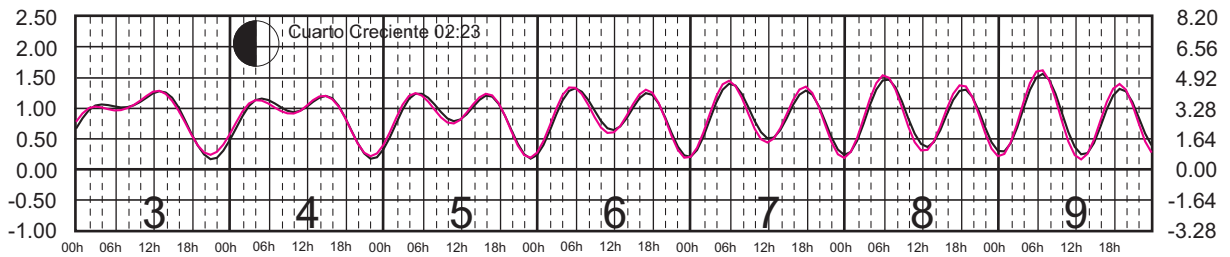
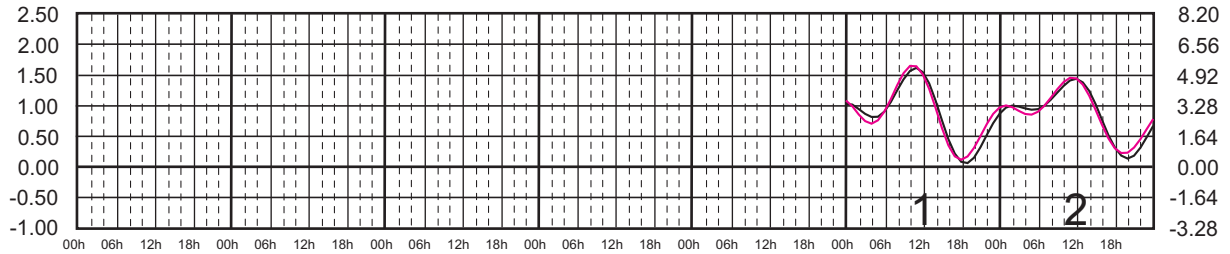
Hora del Meridiano 120°(W)

Plano de Referencia NBMI

ENSENADA, B.C.
ISLA CEDROS, B.C



METROS DOMINGO LUNES MARTES MIÉRCOLES JUEVES VIERNES SÁBADO PIES





SECRETARIA DE MARINA ARMADA DE MEXICO

CALENDARIO GRAFICO DE MAREAS

[MENU](#) [MAPA](#)

DICIEMBRE, 2019

Hora del Meridiano 120°(W)

Plano de Referencia NBMI

ENSENADA, B.C.
ISLA CEDROS, B.C

METROS DOMINGO LUNES MARTES MIÉRCOLES JUEVES VIERNES SÁBADO PIES

