



SECRETARIA DE MARINA ARMADA DE MEXICO

CALENDARIO GRAFICO DE MAREAS

[MENU](#) [MAPA](#)

ENERO, 2012

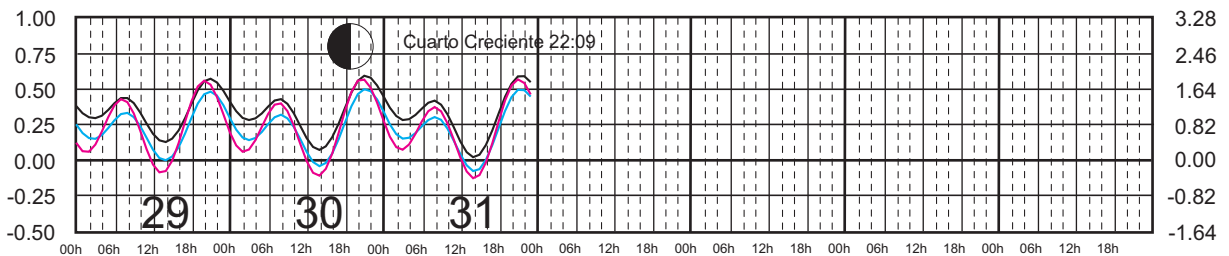
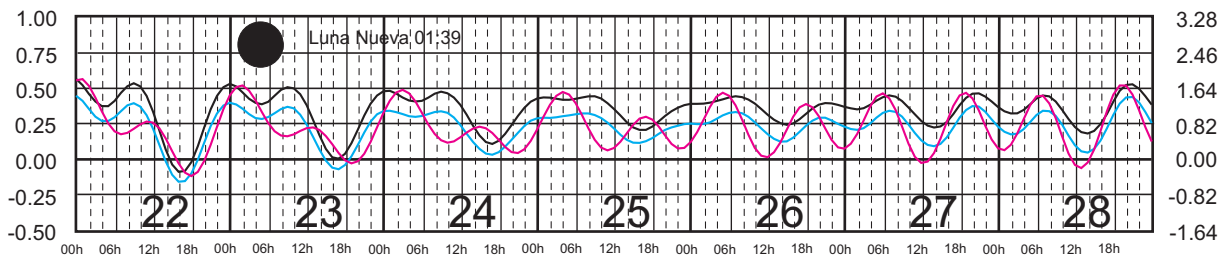
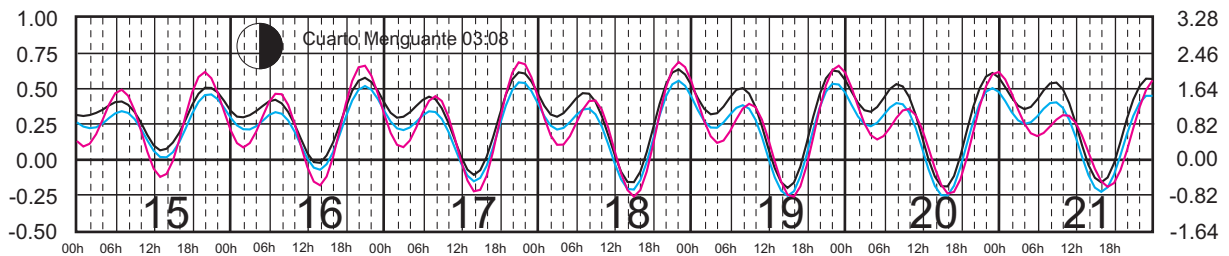
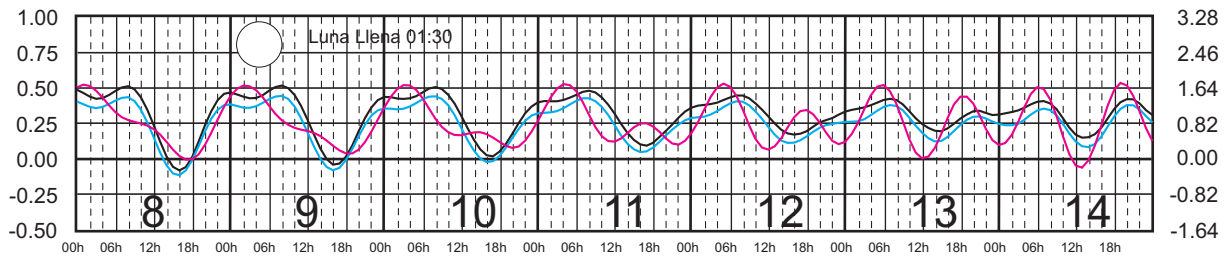
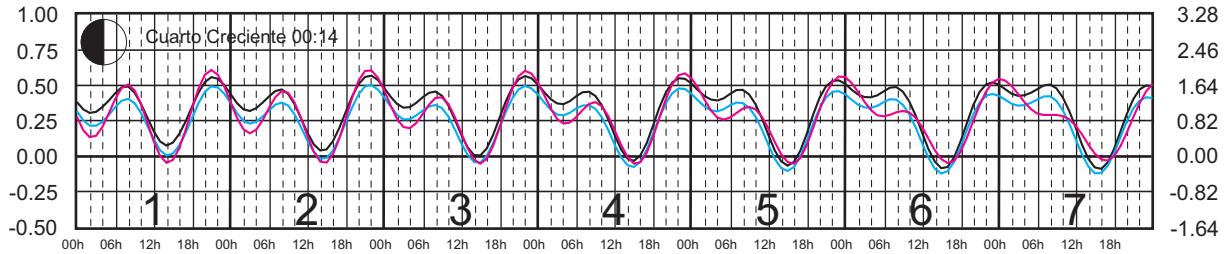
Hora del Meridiano 90°(W)

Plano de Referencia NBMI

L. CÁRDENAS, MICH.
ZIHUATANEJO, GRO.
ACAPULCO, GRO.



METROS DOMINGO LUNES MARTES MIÉRCOLES JUEVES VIERNES SÁBADO PIES





SECRETARIA DE MARINA ARMADA DE MEXICO

CALENDARIO GRAFICO DE MAREAS

[MENU](#) [MAPA](#)

FEBRERO, 2012

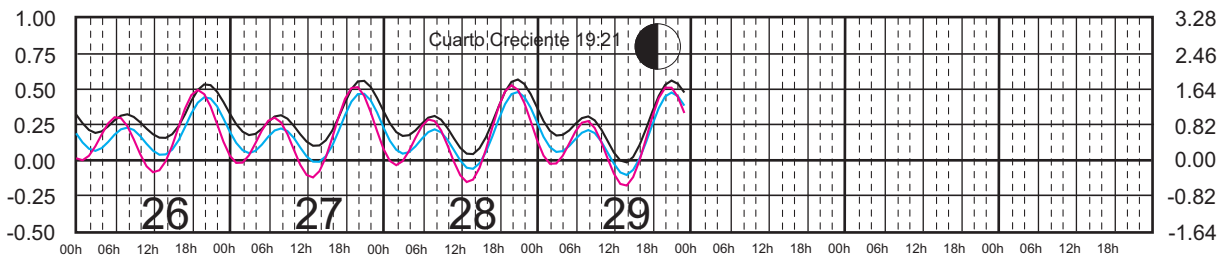
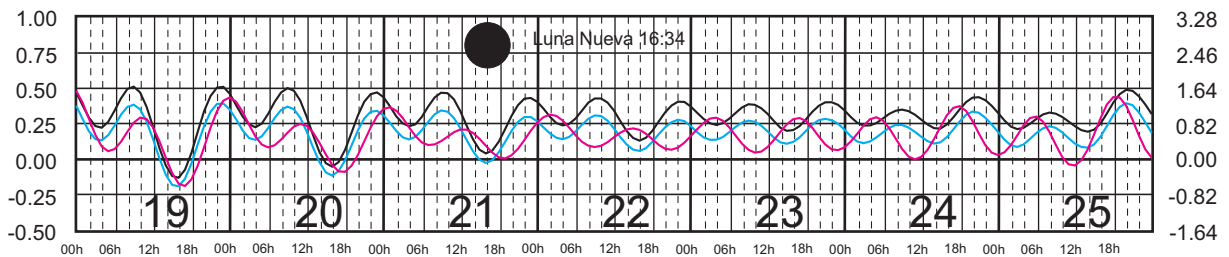
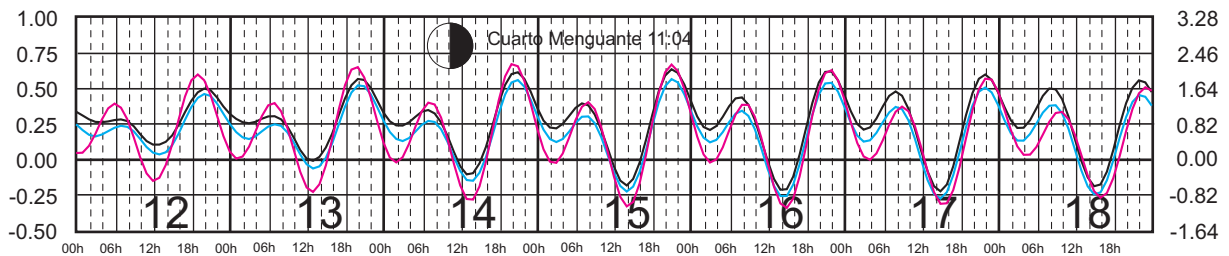
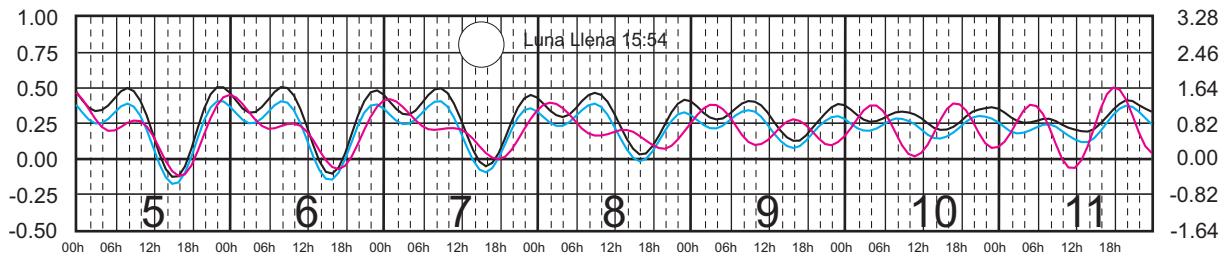
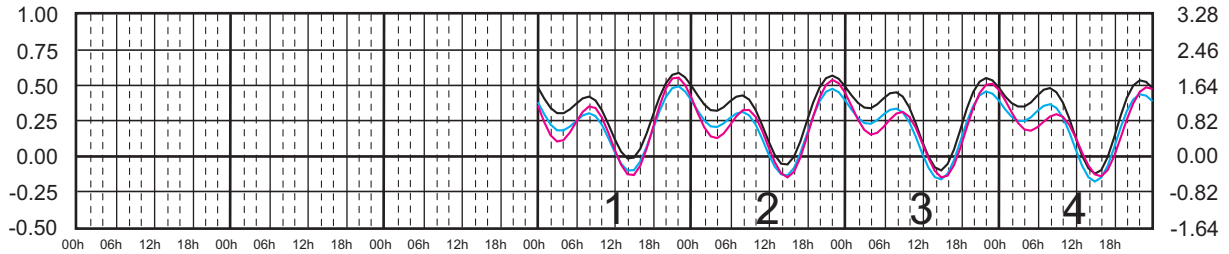
Hora del Meridiano 90°(W)

Plano de Referencia NBMI

L. CÁRDENAS, MICH.
ZIHUATANEJO, GRO.
ACAPULCO, GRO.



METROS DOMINGO LUNES MARTES MIÉRCOLES JUEVES VIERNES SÁBADO PIES





SECRETARIA DE MARINA ARMADA DE MEXICO

CALENDARIO GRAFICO DE MAREAS

[MENU](#) [MAPA](#)

MARZO, 2012

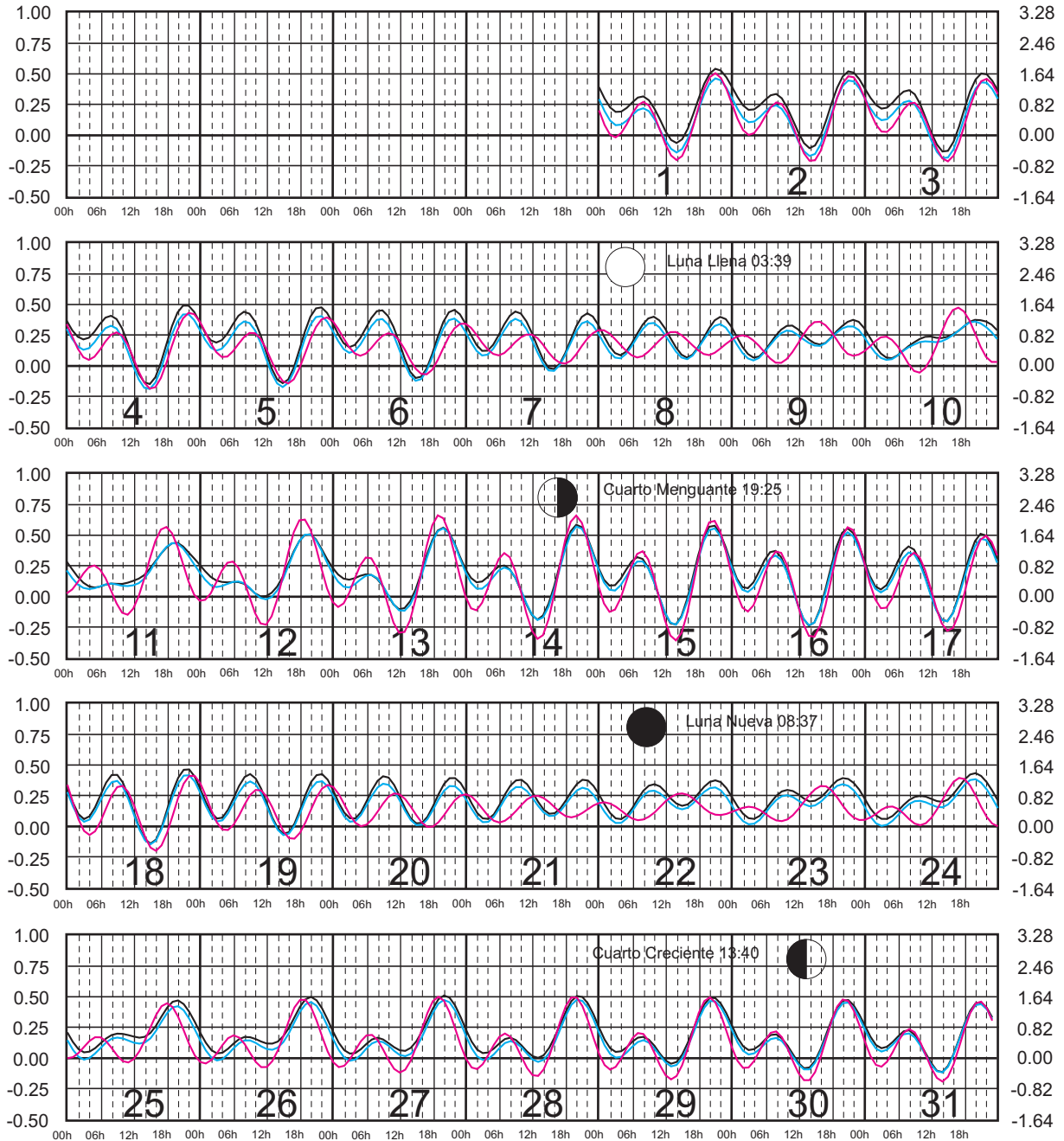
Hora del Meridiano 90°(W)

Plano de Referencia NBMI

L. CÁRDENAS, MICH.
ZIHUATANEJO, GRO.
ACAPULCO, GRO.



METROS DOMINGO LUNES MARTES MIÉRCOLES JUEVES VIERNES SÁBADO PIES





SECRETARIA DE MARINA ARMADA DE MEXICO

CALENDARIO GRAFICO DE MAREAS

[MENU](#) [MAPA](#)

ABRIL, 2012


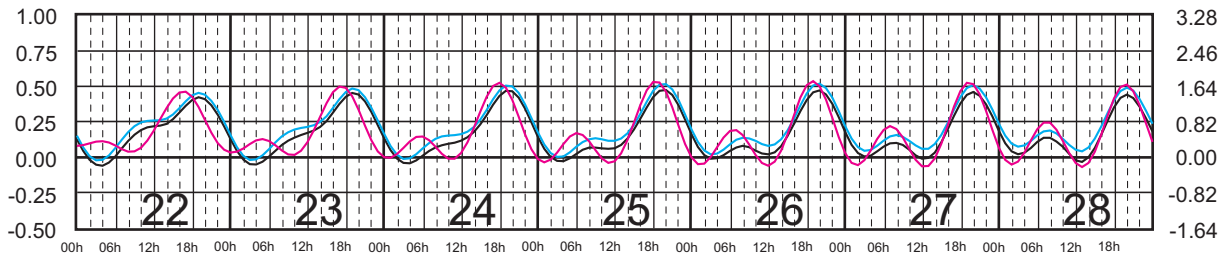
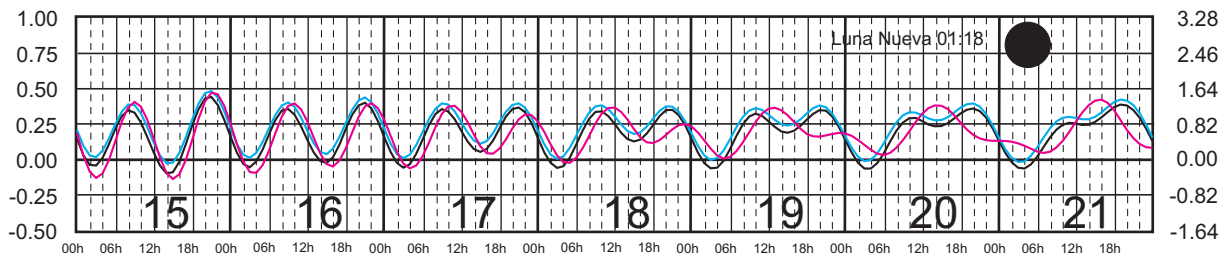
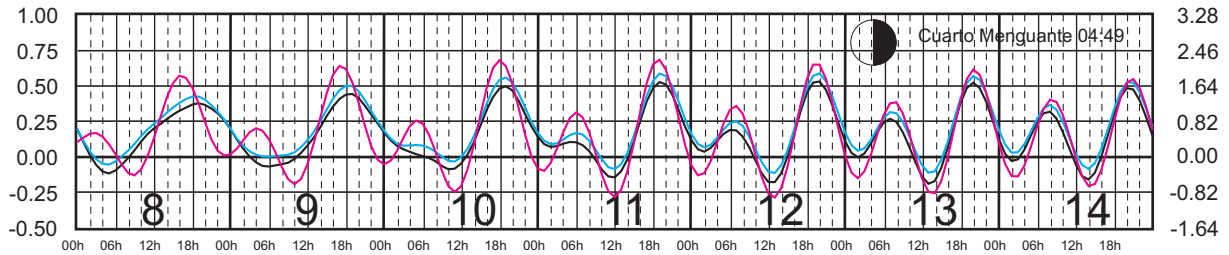
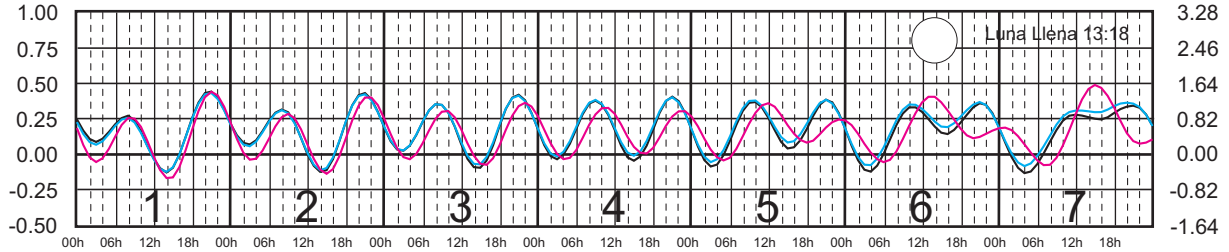
Hora del Meridiano 90°(W)

Plano de Referencia NBMI

L. CÁRDENAS, MICH.
ZIHUATANEJO, GRO.
ACAPULCO, GRO.



METROS DOMINGO LUNES MARTES MIÉRCOLES JUEVES VIERNES SÁBADO PIES





SECRETARIA DE MARINA ARMADA DE MEXICO

CALENDARIO GRAFICO DE MAREAS

[MENU](#) [MAPA](#)

MAYO, 2012

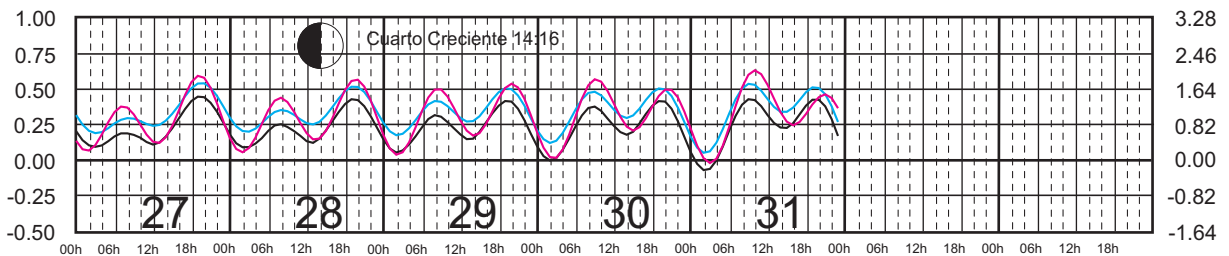
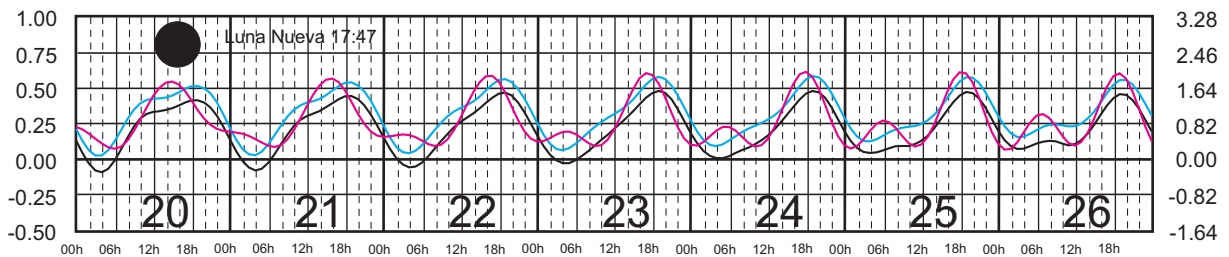
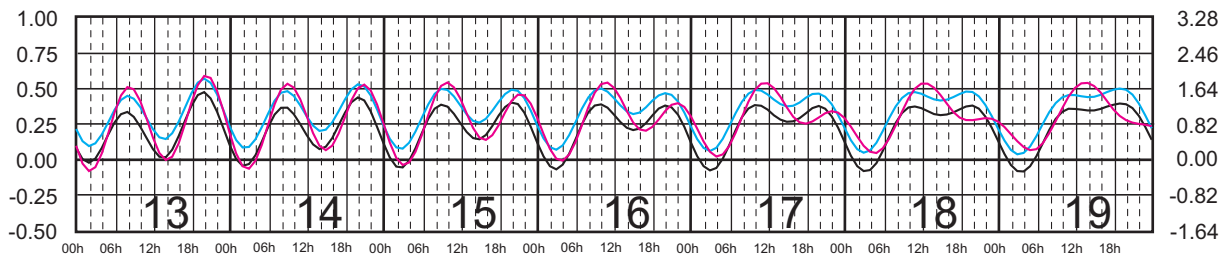
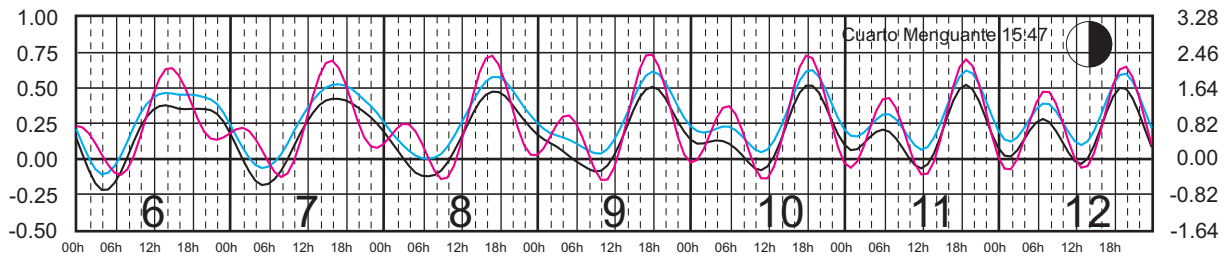
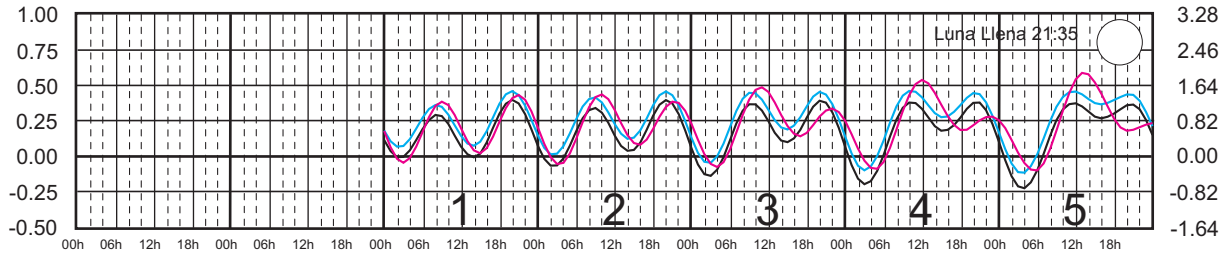
Hora del Meridiano 90°(W)

Plano de Referencia NBMI

L. CÁRDENAS, MICH.
ZIHUATANEJO, GRO.
ACAPULCO, GRO.



METROS DOMINGO LUNES MARTES MIÉRCOLES JUEVES VIERNES SÁBADO PIES





SECRETARIA DE MARINA ARMADA DE MEXICO

CALENDARIO GRAFICO DE MAREAS

[MENU](#) [MAPA](#)

JUNIO, 2012

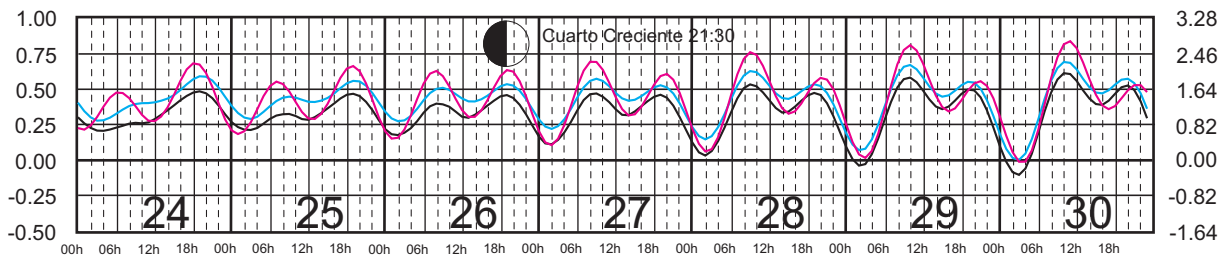
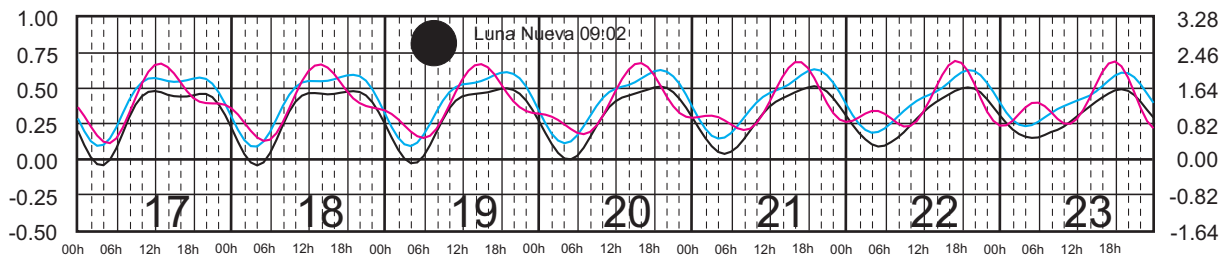
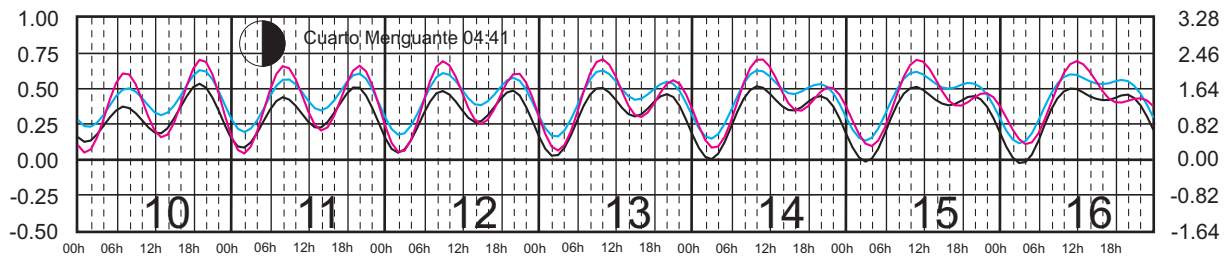
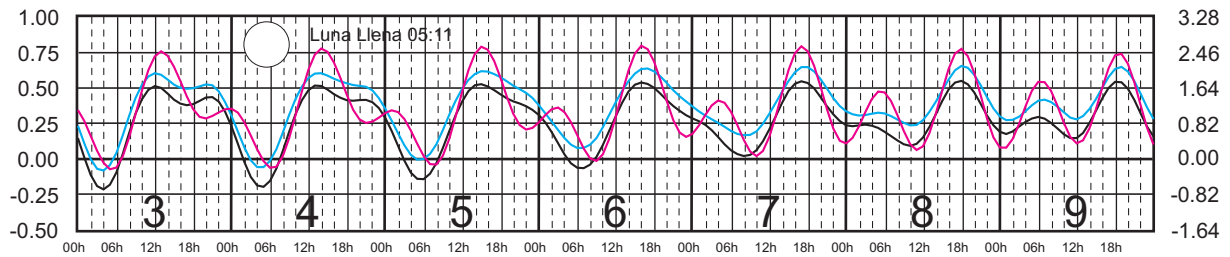
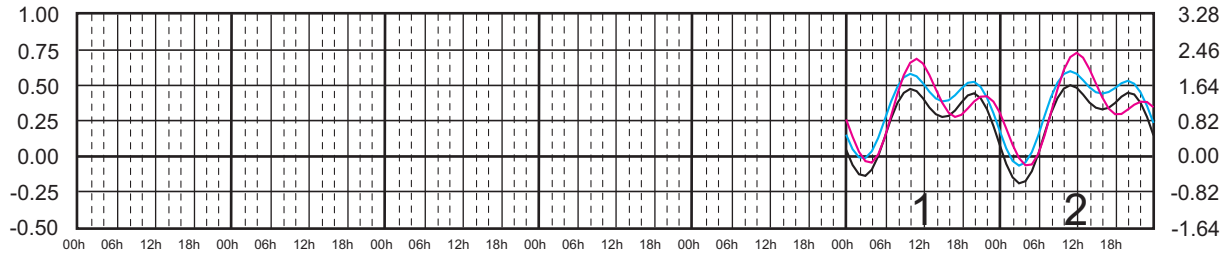
Hora del Meridiano 90°(W)

Plano de Referencia NBMI

L. CÁRDENAS, MICH.
ZIHUATANEJO, GRO.
ACAPULCO, GRO.



METROS DOMINGO LUNES MARTES MIÉRCOLES JUEVES VIERNES SÁBADO PIES





SECRETARIA DE MARINA ARMADA DE MEXICO

CALENDARIO GRAFICO DE MAREAS

[MENU](#) [MAPA](#)

JULIO, 2012

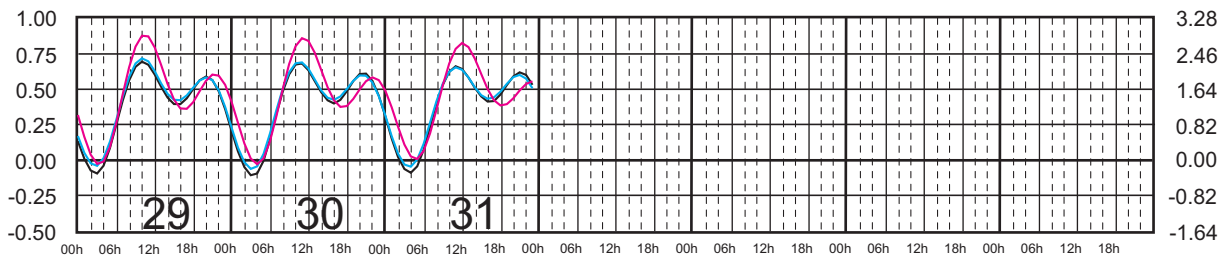
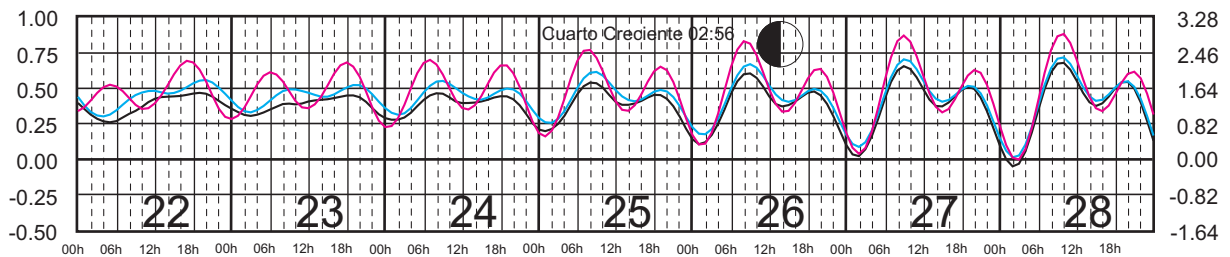
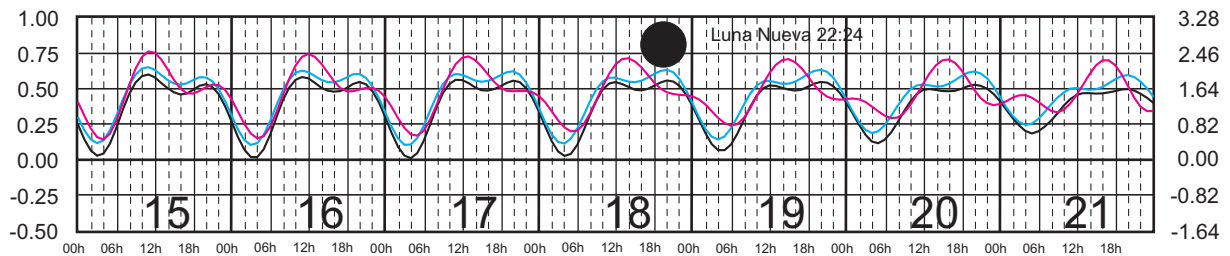
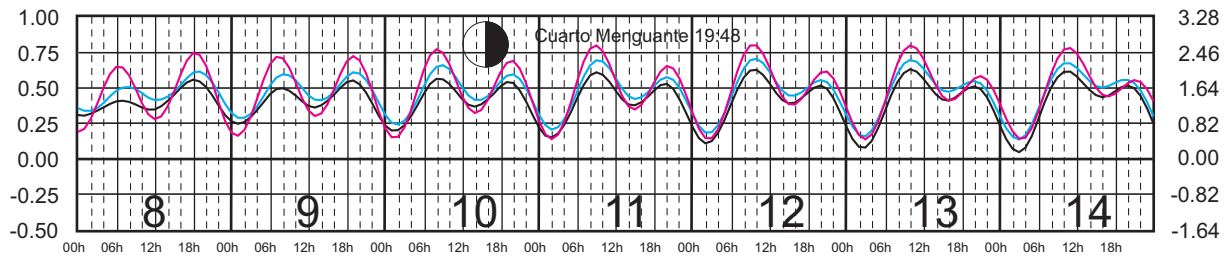
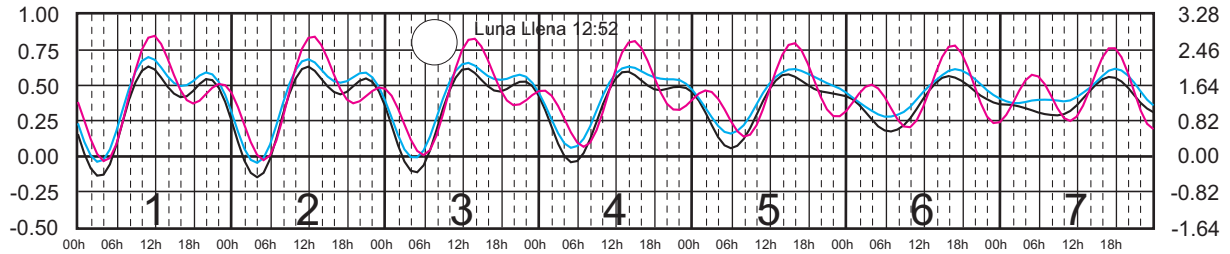
Hora del Meridiano 90°(W)

Plano de Referencia NBMI

L. CÁRDENAS, MICH.
ZIHUATANEJO, GRO.
ACAPULCO, GRO.



METROS DOMINGO LUNES MARTES MIÉRCOLES JUEVES VIERNES SÁBADO PIES





SECRETARIA DE MARINA ARMADA DE MEXICO

CALENDARIO GRAFICO DE MAREAS

[MENU](#) [MAPA](#)

AGOSTO, 2012

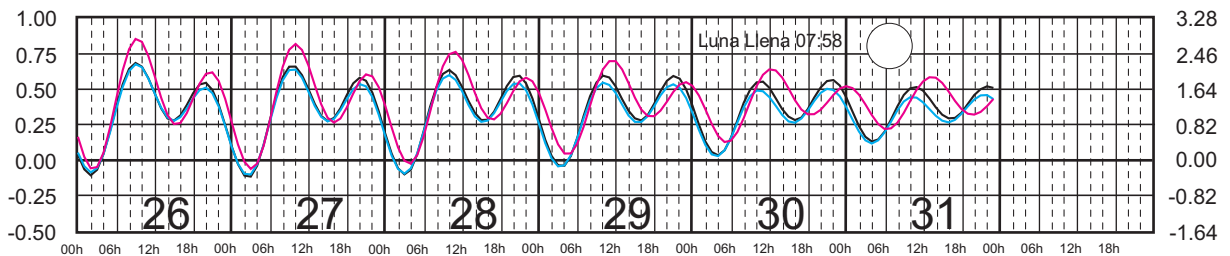
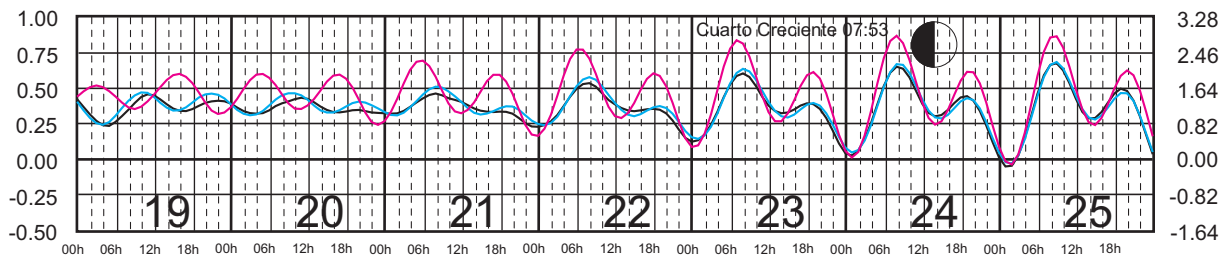
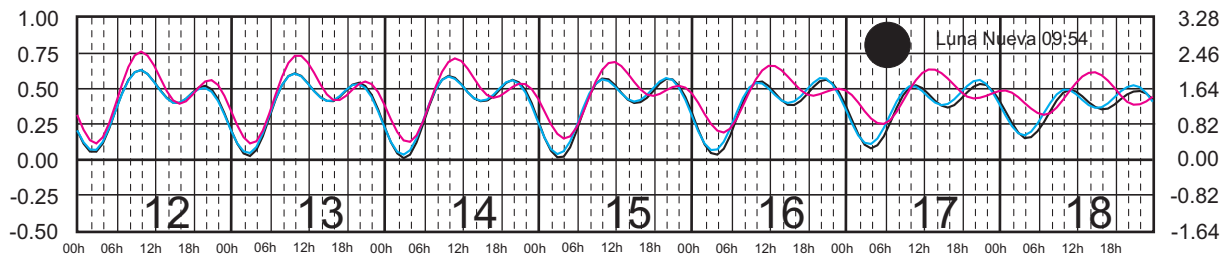
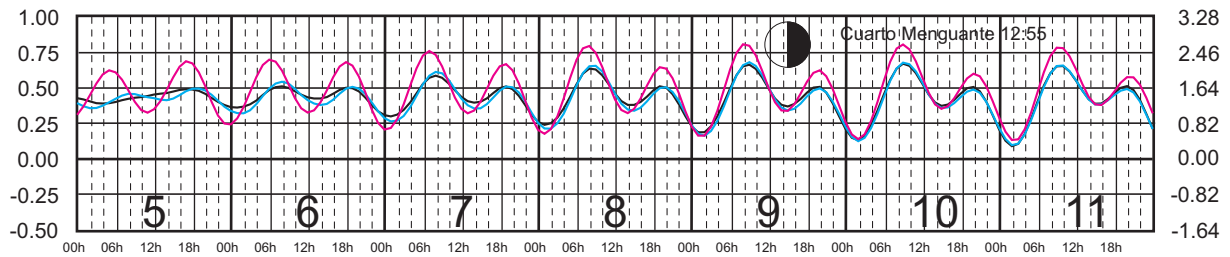
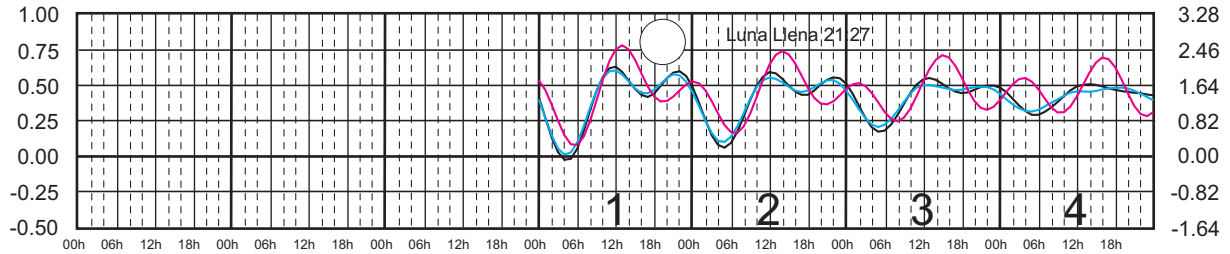
Hora del Meridiano 90°(W)

Plano de Referencia NBMI

L. CÁRDENAS, MICH.
ZIHUATANEJO, GRO.
ACAPULCO, GRO.



METROS DOMINGO LUNES MARTES MIÉRCOLES JUEVES VIERNES SÁBADO PIES





SECRETARIA DE MARINA ARMADA DE MEXICO

CALENDARIO GRAFICO DE MAREAS

[MENU](#) [MAPA](#)

SEPTIEMBRE, 2012

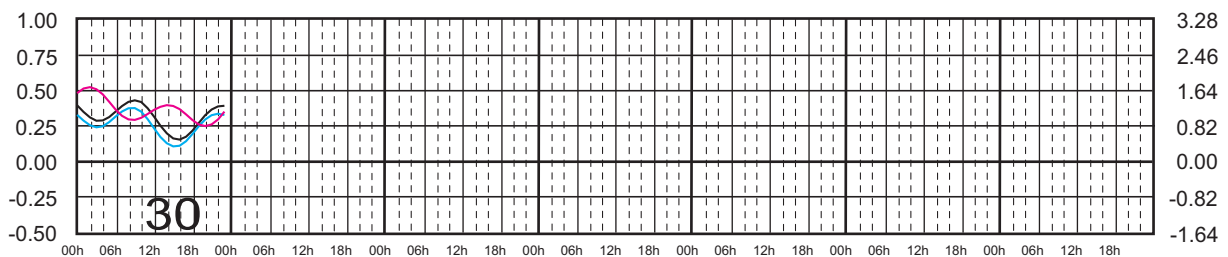
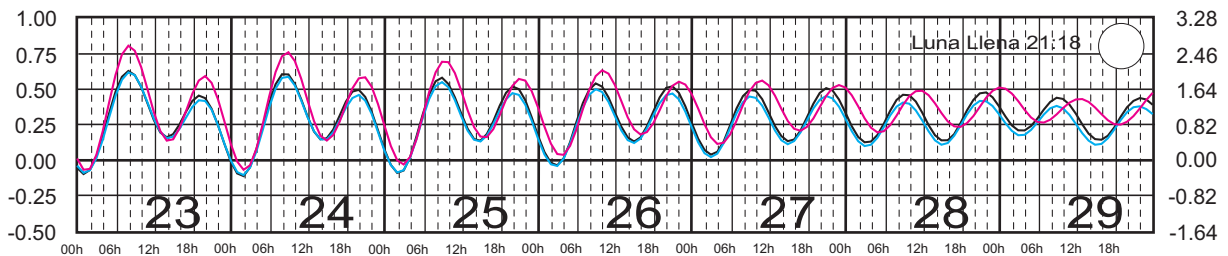
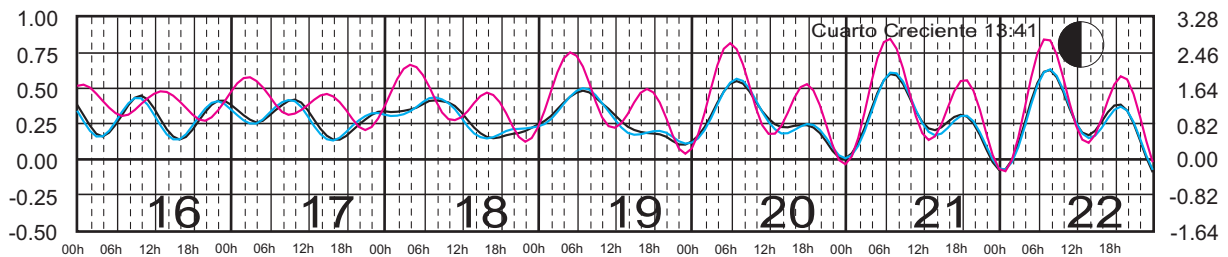
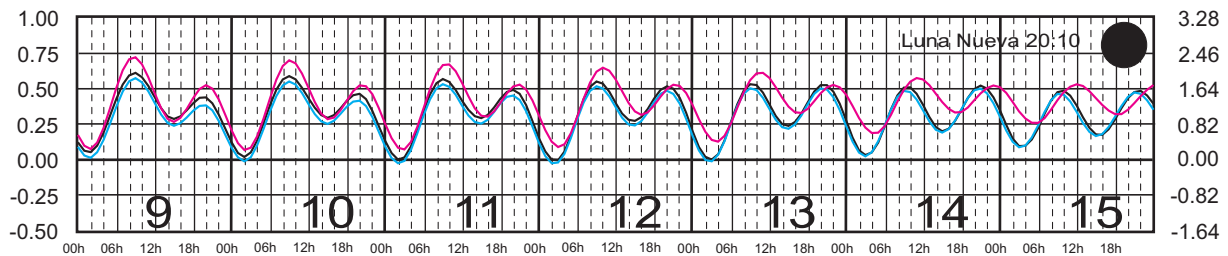
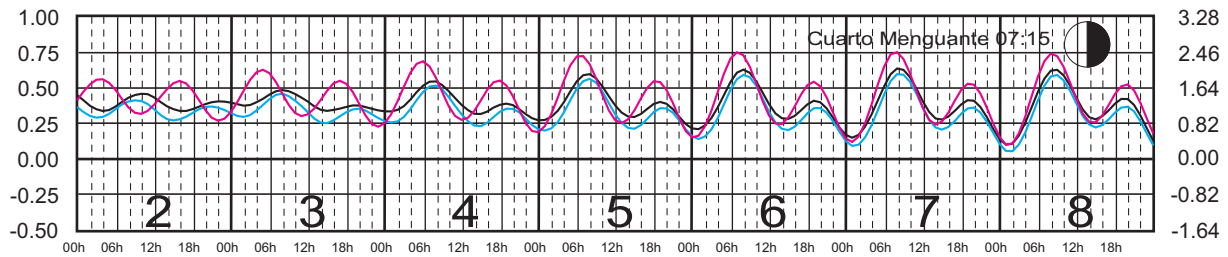
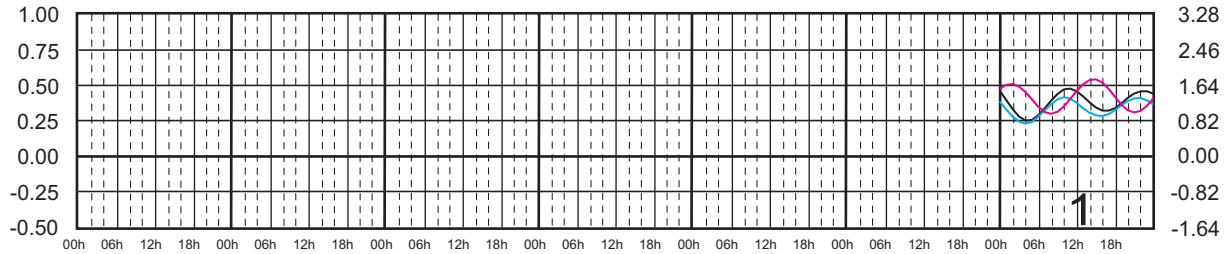
Hora del Meridiano 90°(W)

Plano de Referencia NBMI

L. CÁRDENAS, MICH.
ZIHUATANEJO, GRO.
ACAPULCO, GRO.



METROS DOMINGO LUNES MARTES MIÉRCOLES JUEVES VIERNES SÁBADO PIES





SECRETARIA DE MARINA ARMADA DE MEXICO

CALENDARIO GRAFICO DE MAREAS

[MENU](#) [MAPA](#)

OCTUBRE, 2012

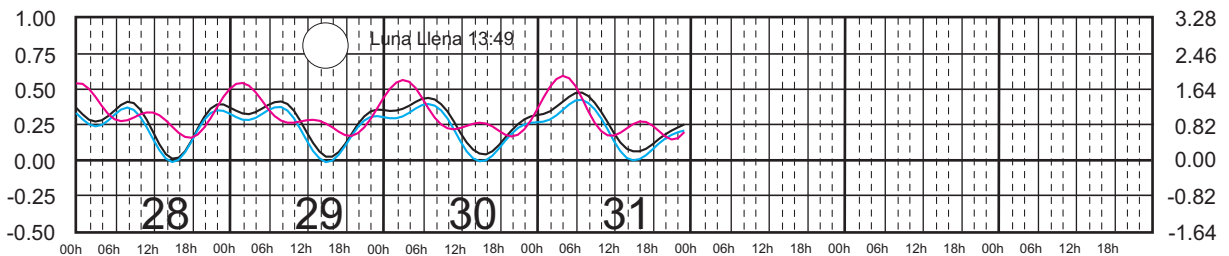
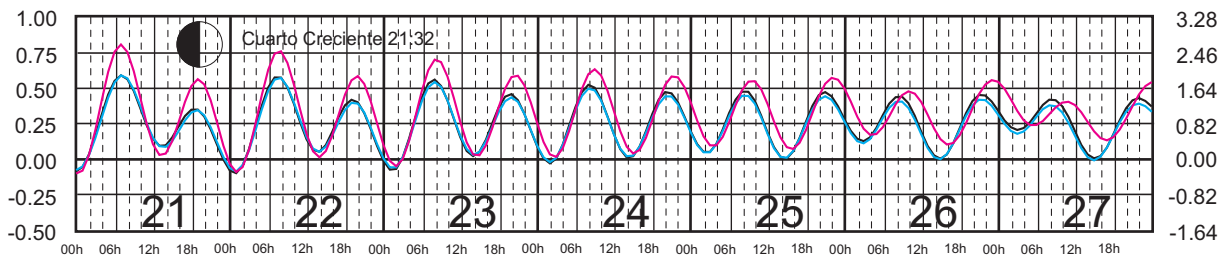
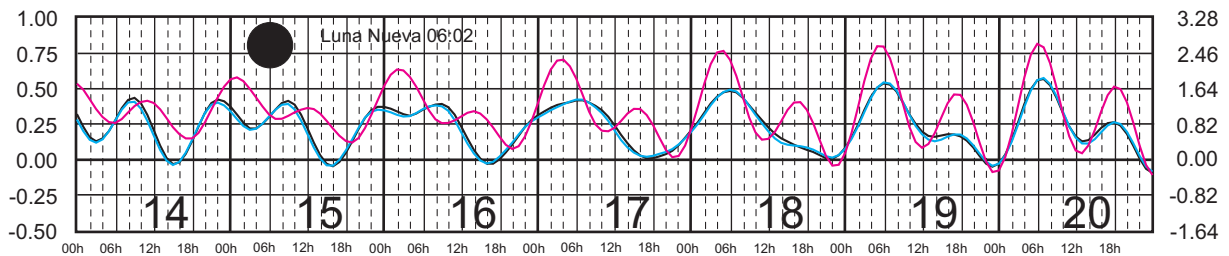
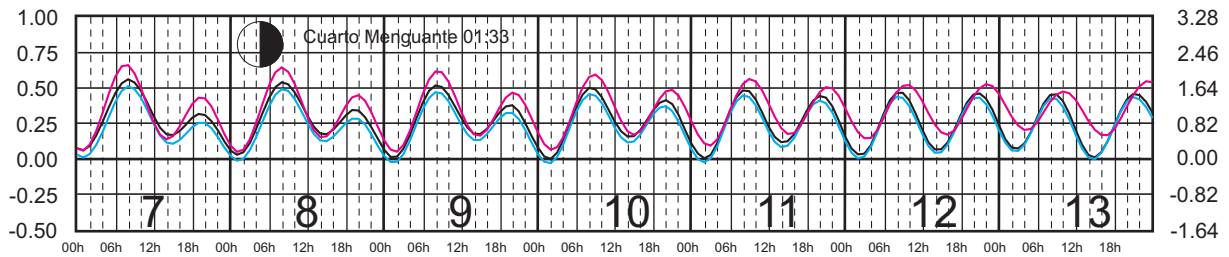
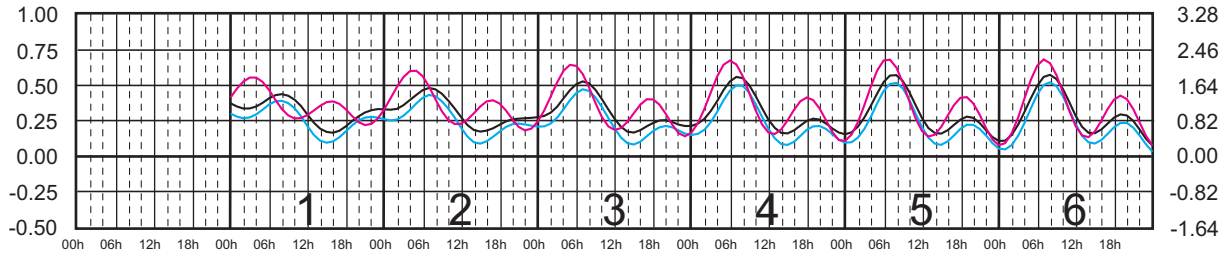
Hora del Meridiano 90°(W)

Plano de Referencia NBMI

L. CÁRDENAS, MICH.
ZIHUATANEJO, GRO.
ACAPULCO, GRO.



METROS DOMINGO LUNES MARTES MIÉRCOLES JUEVES VIERNES SÁBADO PIES





SECRETARIA DE MARINA ARMADA DE MEXICO

CALENDARIO GRAFICO DE MAREAS

[MENU](#) [MAPA](#)

NOVIEMBRE, 2012

Hora del Meridiano 90°(W)

Plano de Referencia NBMI

L. CÁRDENAS, MICH.
ZIHUATANEJO, GRO.
ACAPULCO, GRO.



METROS DOMINGO LUNES MARTES MIÉRCOLES JUEVES VIERNES SÁBADO PIES

