



SECRETARIA DE MARINA ARMADA DE MEXICO

CALENDARIO GRAFICO DE MAREAS

[MENU](#) [MAPA](#)

ENERO, 2011

Hora del Meridiano 90°(W)


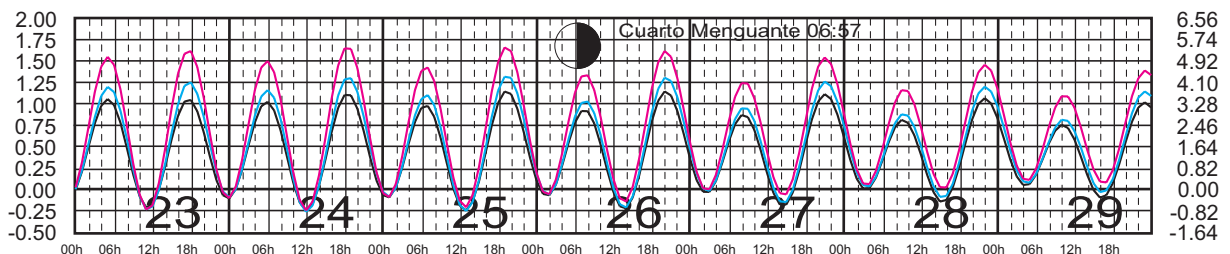
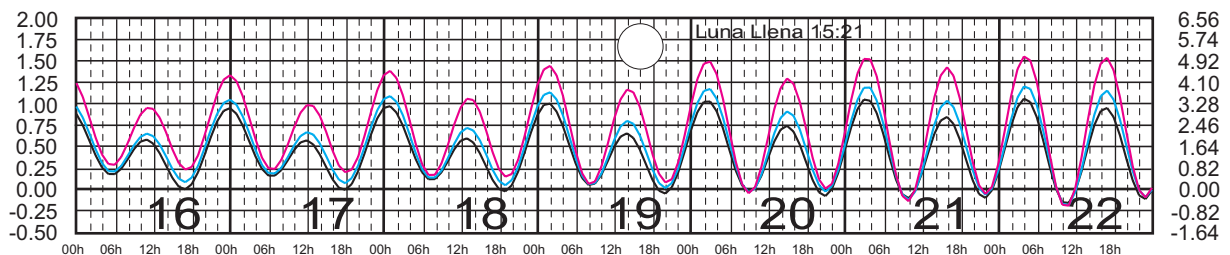
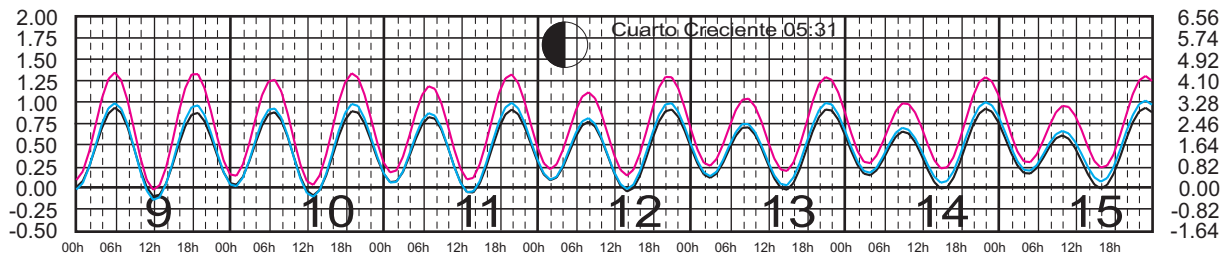
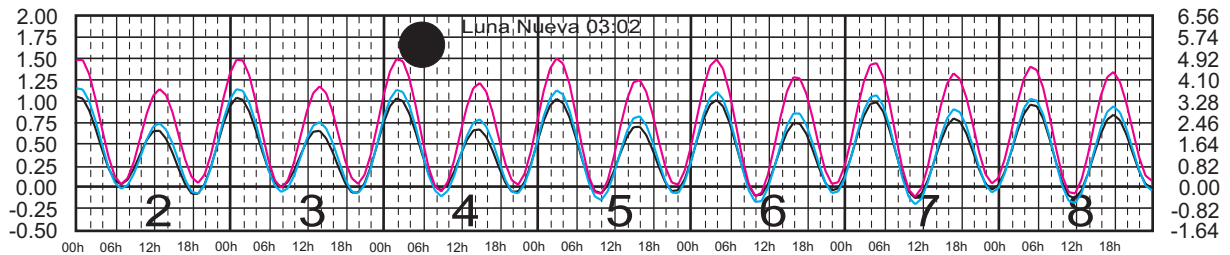
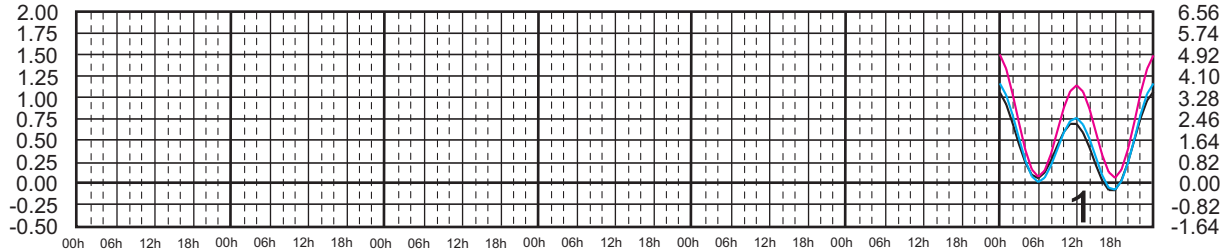
Plano de Referencia NBMI

STA. CRUZ HUATULCO, OAX.

SALINA CRUZ, OAX.

PTO. CHIAPAS, CHIS.

METROS DOMINGO LUNES MARTES MIÉRCOLES JUEVES VIERNES SÁBADO PIES





SECRETARIA DE MARINA ARMADA DE MEXICO

CALENDARIO GRAFICO DE MAREAS

[MENU](#) [MAPA](#)

FEBRERO, 2011

Hora del Meridiano 90°(W)

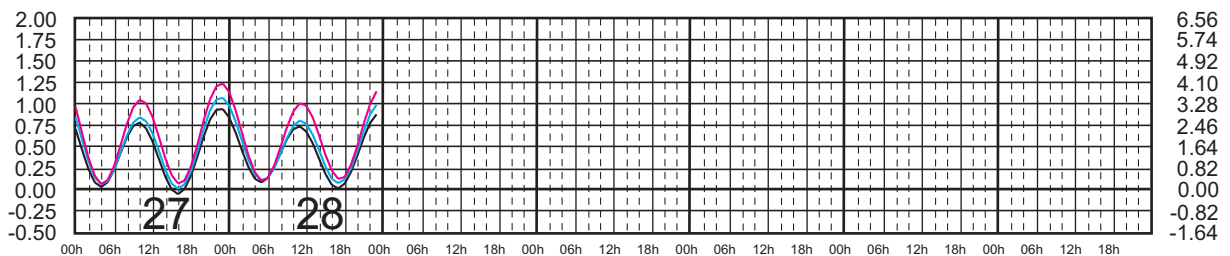
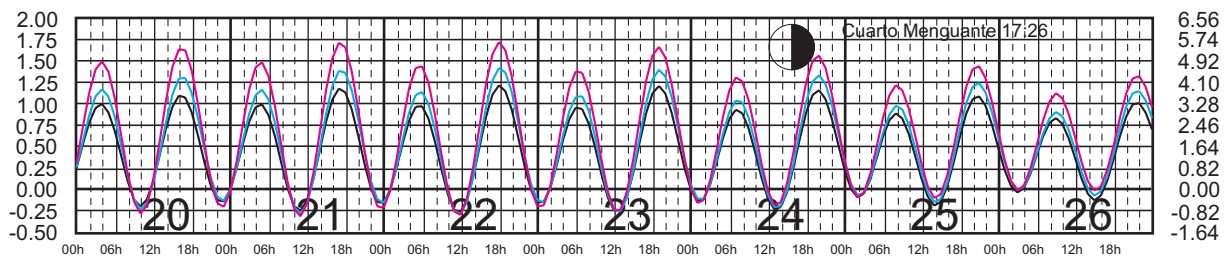
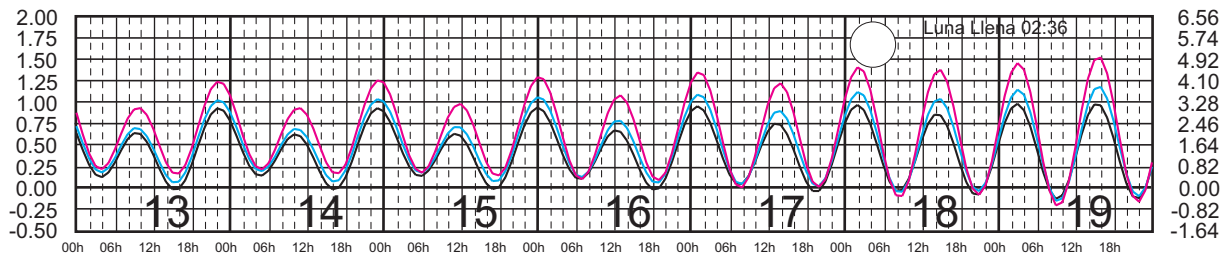
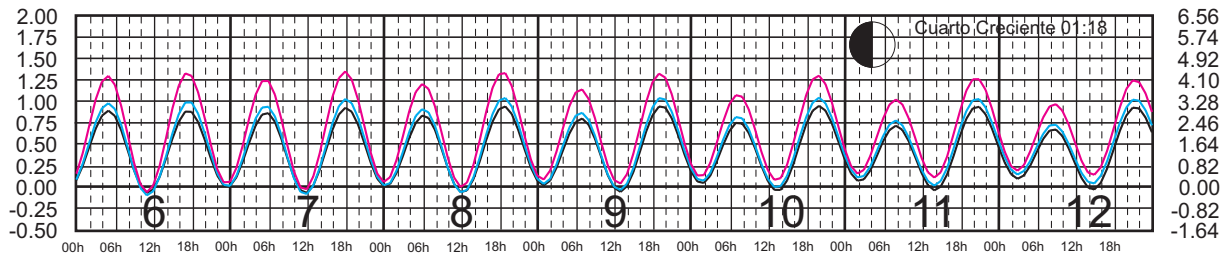
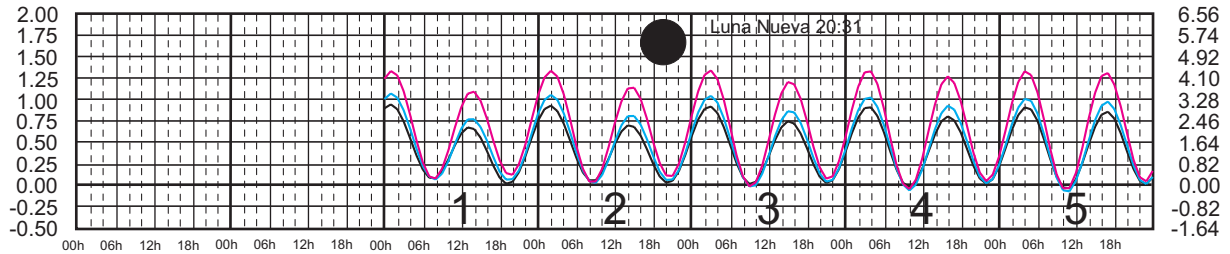
Plano de Referencia NBMI

STA. CRUZ HUATULCO, OAX.

SALINA CRUZ, OAX.

PTO. CHIAPAS, CHIS.

METROS DOMINGO LUNES MARTES MIÉRCOLES JUEVES VIERNES SÁBADO PIES





SECRETARIA DE MARINA ARMADA DE MEXICO

CALENDARIO GRAFICO DE MAREAS

[MENU](#) [MAPA](#)

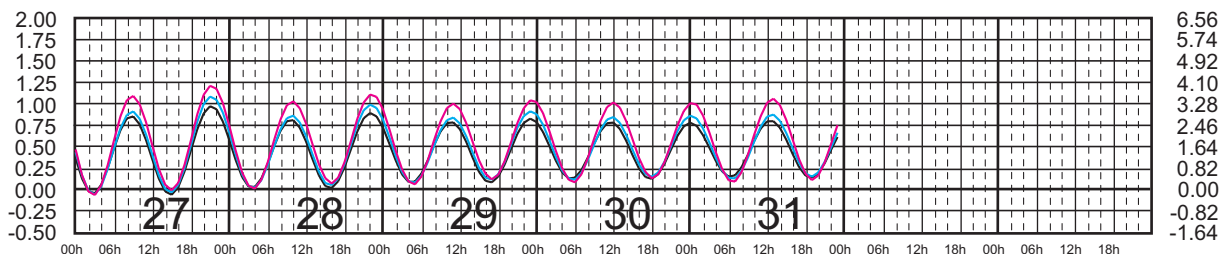
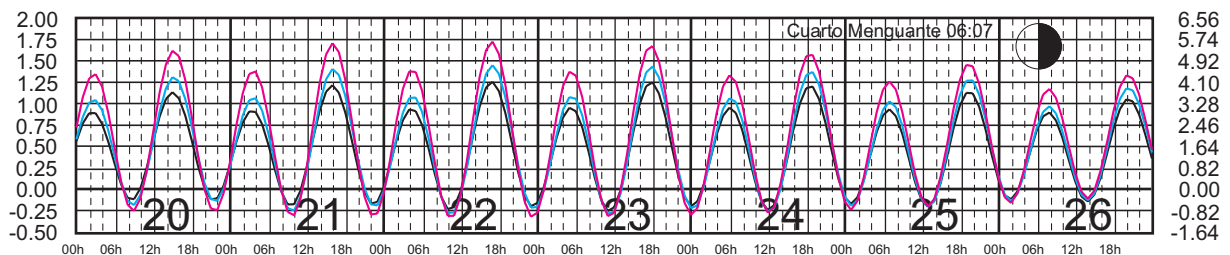
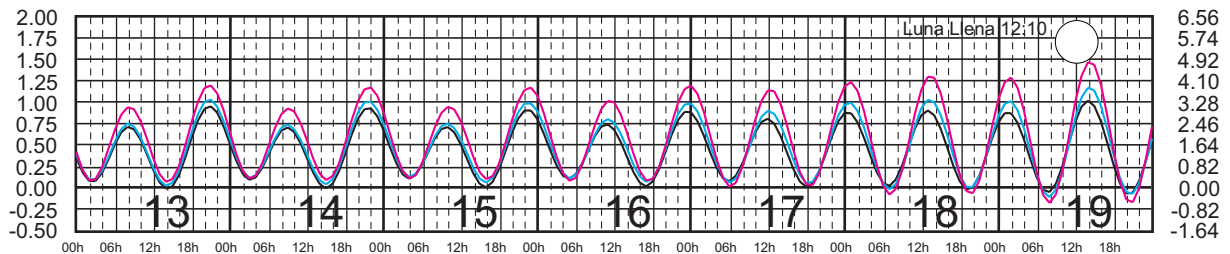
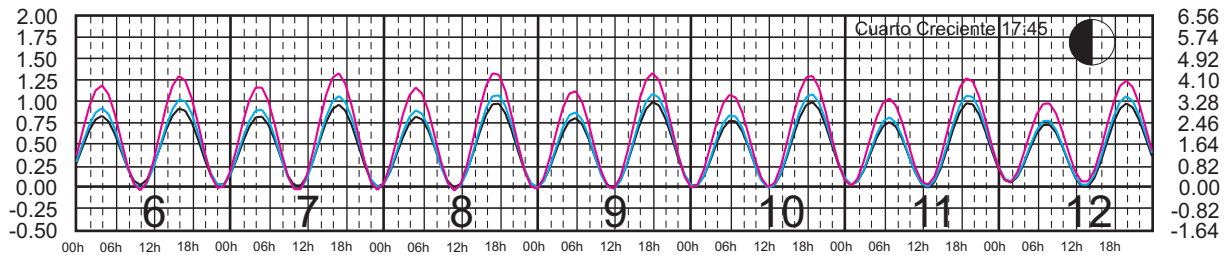
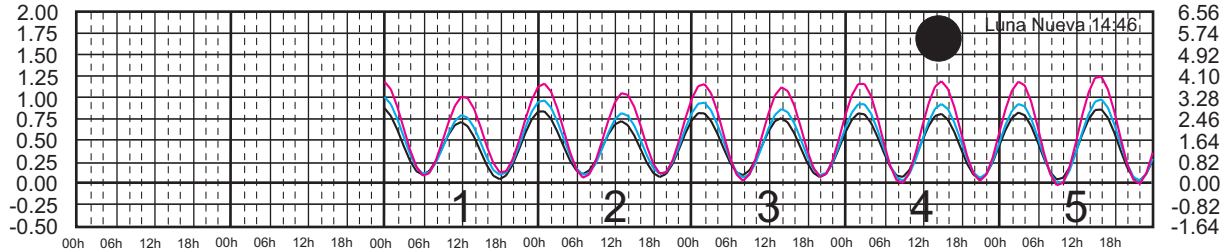
MARZO, 2011

Hora del Meridiano 90°(W)

Plano de Referencia NBMI

STA. CRUZ HUATULCO, OAX. ———
 SALINA CRUZ, OAX. ———
 PTO. CHIAPAS, CHIS. ———

METROS DOMINGO LUNES MARTES MIÉRCOLES JUEVES VIERNES SÁBADO PIES





SECRETARIA DE MARINA ARMADA DE MEXICO

CALENDARIO GRAFICO DE MAREAS

[MENU](#) [MAPA](#)

ABRIL, 2011

Hora del Meridiano 90°(W)

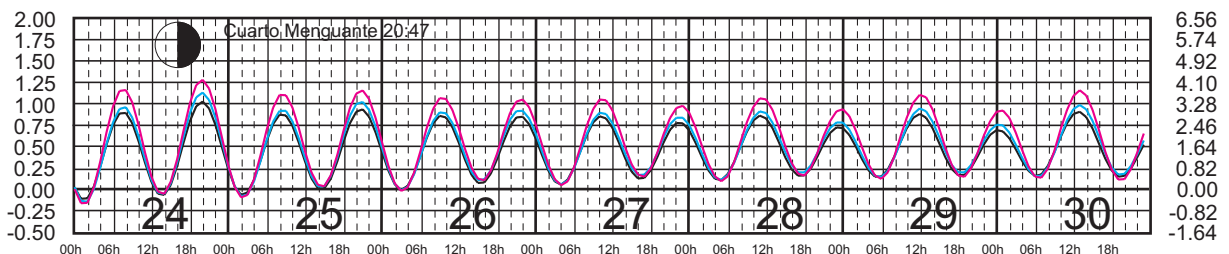
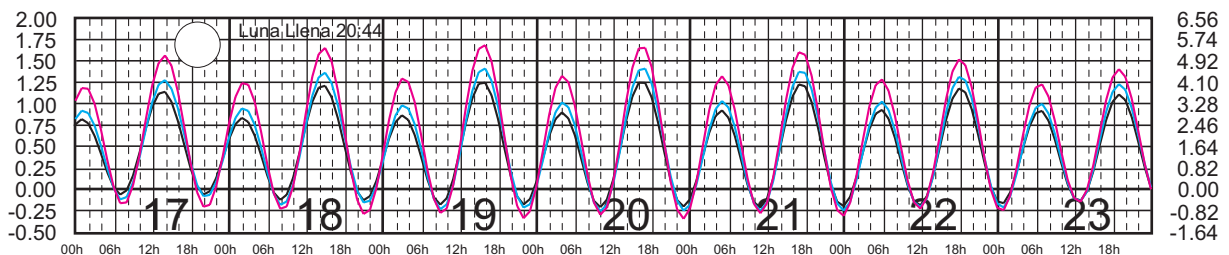
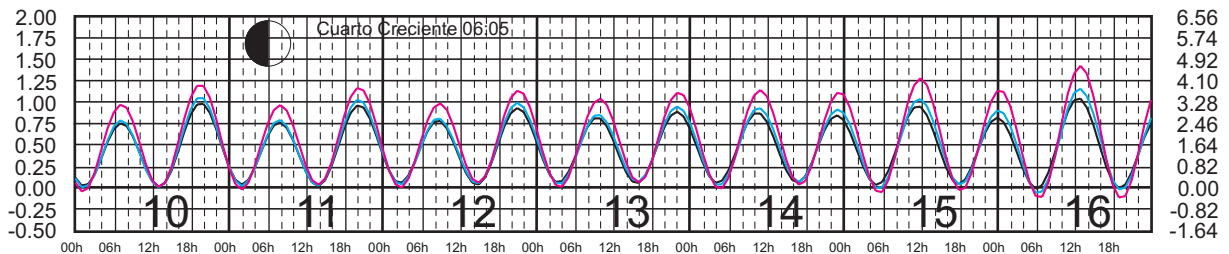
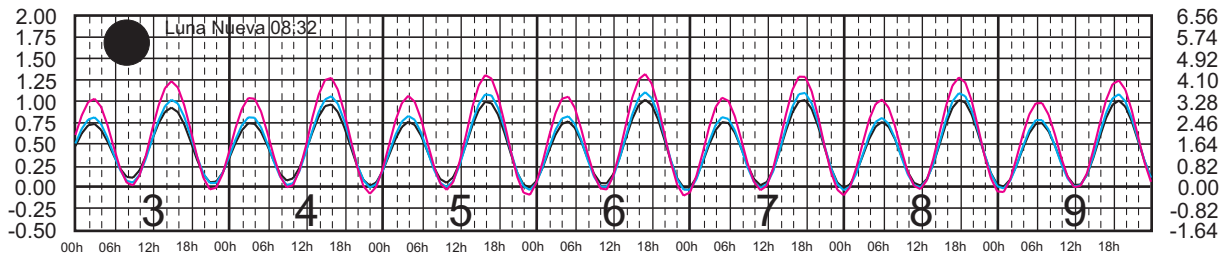
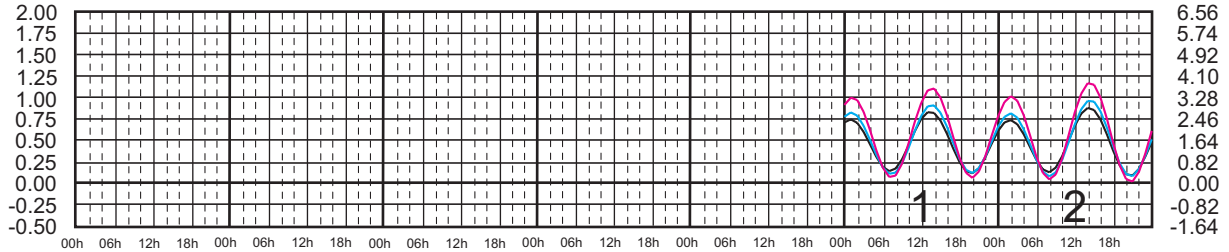
Plano de Referencia NBMI

STA. CRUZ HUATULCO, OAX. ———

SALINA CRUZ, OAX. ———

PTO. CHIAPAS, CHIS. ———

METROS DOMINGO LUNES MARTES MIÉRCOLES JUEVES VIERNES SÁBADO PIES





SECRETARIA DE MARINA ARMADA DE MEXICO

CALENDARIO GRAFICO DE MAREAS

[MENU](#) [MAPA](#)

MAYO, 2011

Hora del Meridiano 90°(W)

Plano de Referencia NBMI

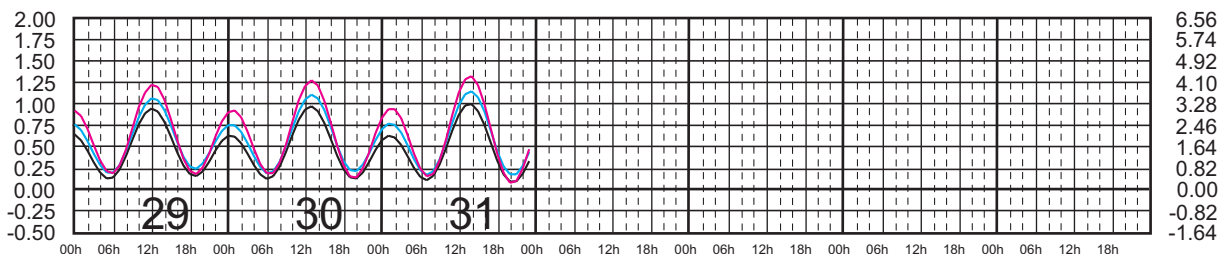
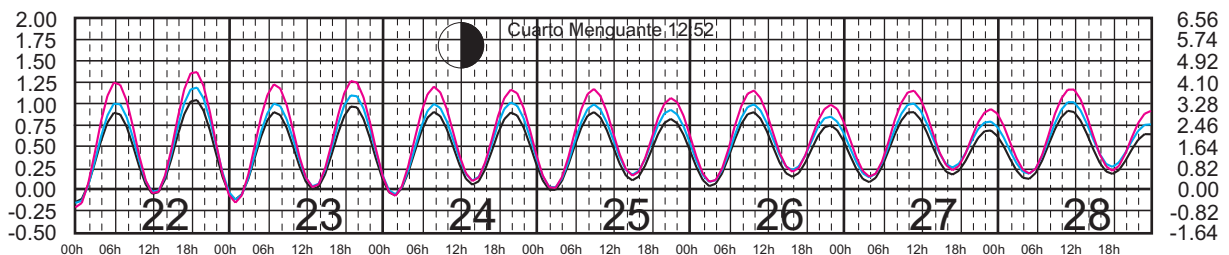
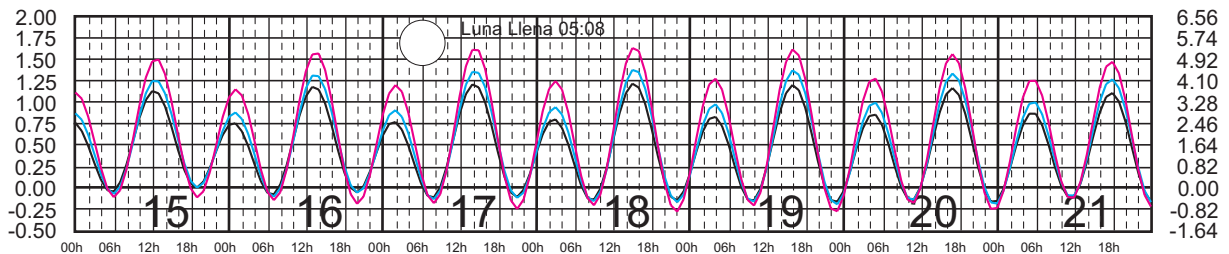
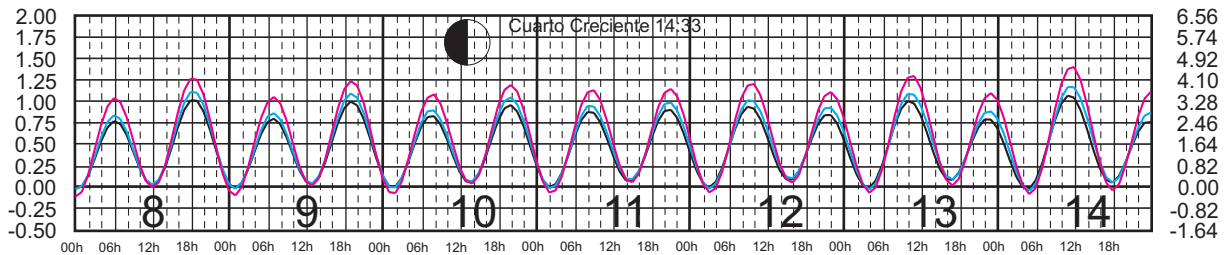
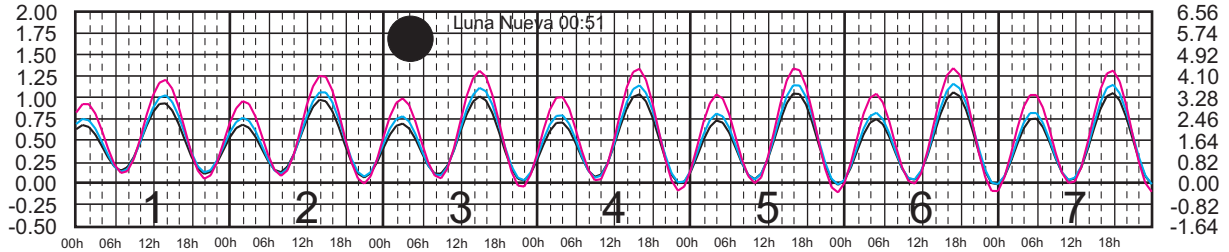
STA. CRUZ HUATULCO, OAX.

SALINA CRUZ, OAX.

PTO. CHIAPAS, CHIS.



METROS DOMINGO LUNES MARTES MIÉRCOLES JUEVES VIERNES SÁBADO PIES





SECRETARIA DE MARINA ARMADA DE MEXICO

CALENDARIO GRAFICO DE MAREAS

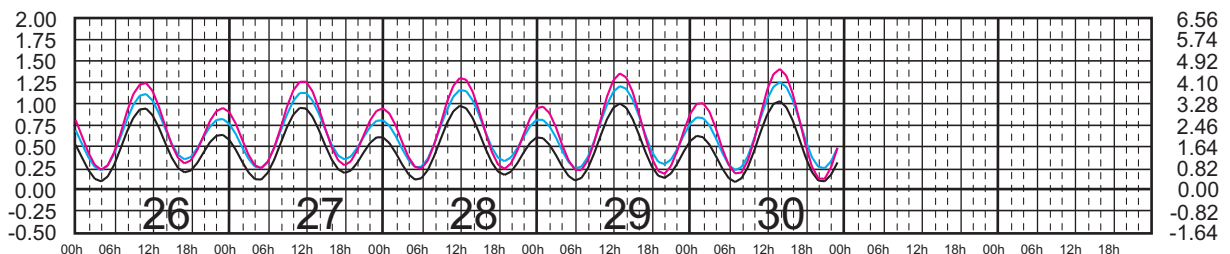
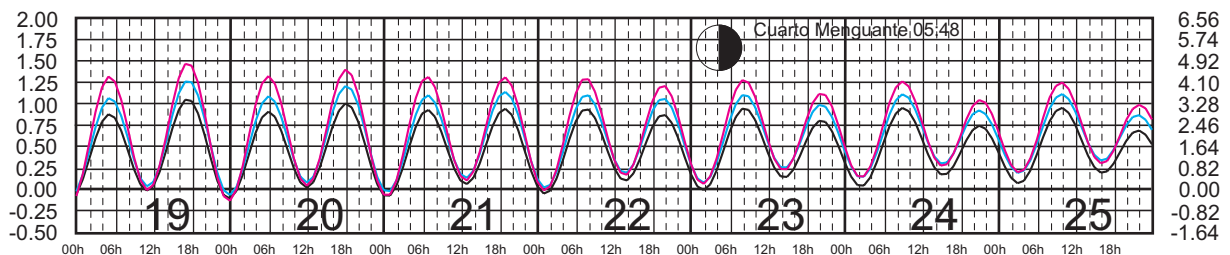
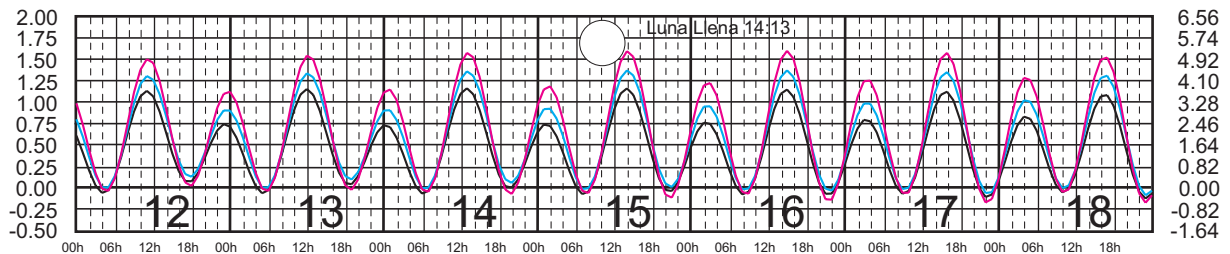
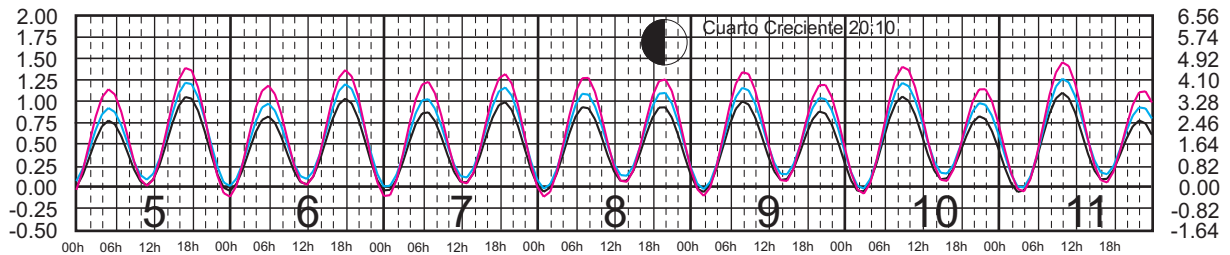
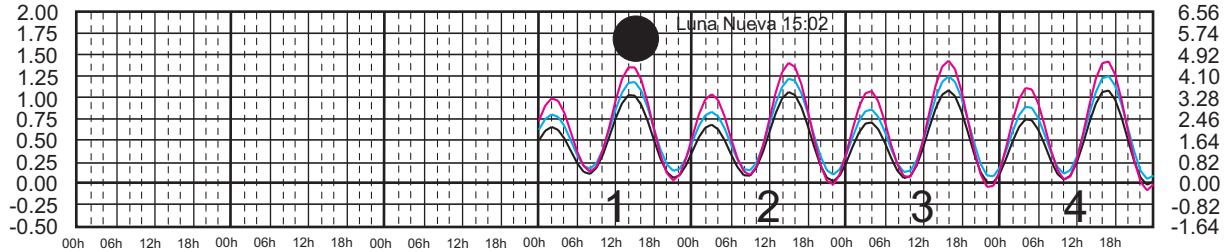
[MENU](#) [MAPA](#)

JUNIO, 2011

Hora del Meridiano 90°(W)

Plano de Referencia NBMI
 STA. CRUZ HUATULCO, OAX. ———
 SALINA CRUZ, OAX. ———
 PTO. CHIAPAS, CHIS. ———

METROS DOMINGO LUNES MARTES MIÉRCOLES JUEVES VIERNES SÁBADO PIES





SECRETARIA DE MARINA ARMADA DE MEXICO

CALENDARIO GRAFICO DE MAREAS

[MENU](#) [MAPA](#)


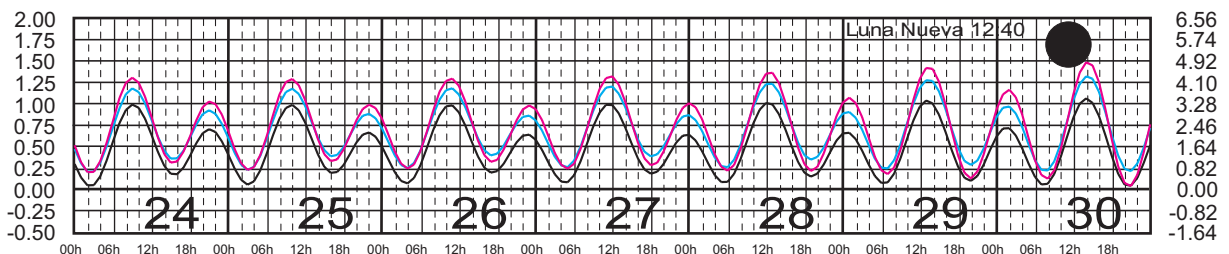
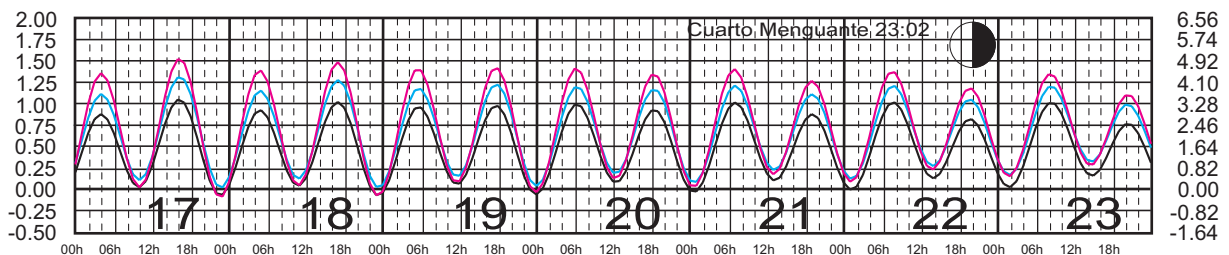
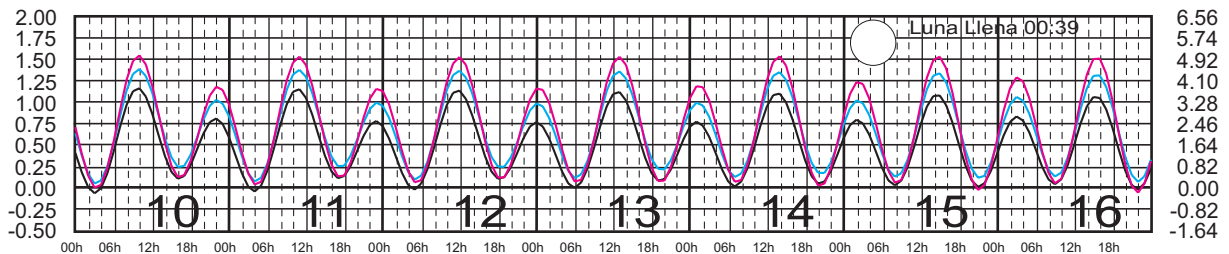
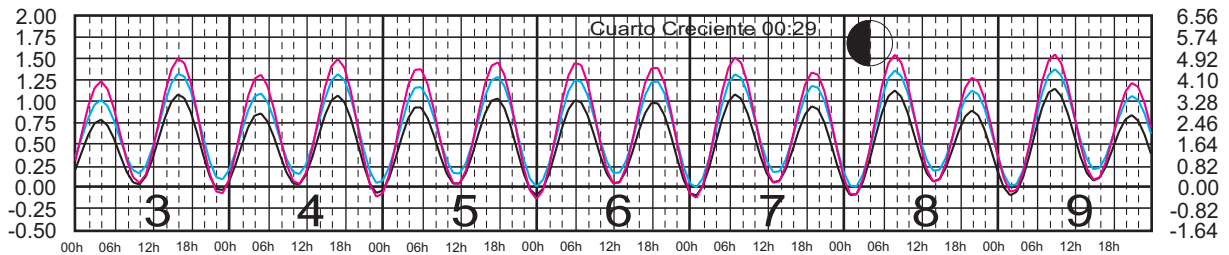
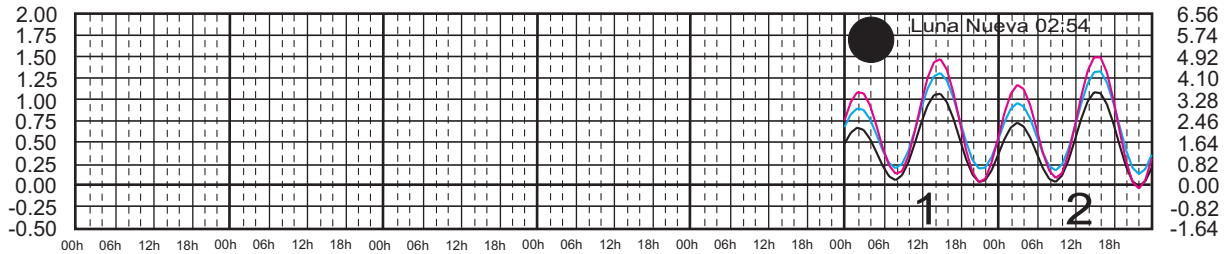
JULIO, 2010

Hora del Meridiano 90°(W)

Plano de Referencia NBMI

STA. CRUZ HUATULCO, OAX. ———
 SALINA CRUZ, OAX. ———
 PTO. CHIAPAS, CHIS. ———

METROS DOMINGO LUNES MARTES MIÉRCOLES JUEVES VIERNES SÁBADO PIES





SECRETARIA DE MARINA ARMADA DE MEXICO

CALENDARIO GRAFICO DE MAREAS

[MENU](#) [MAPA](#)

AGOSTO, 2011

Hora del Meridiano 90°(W)

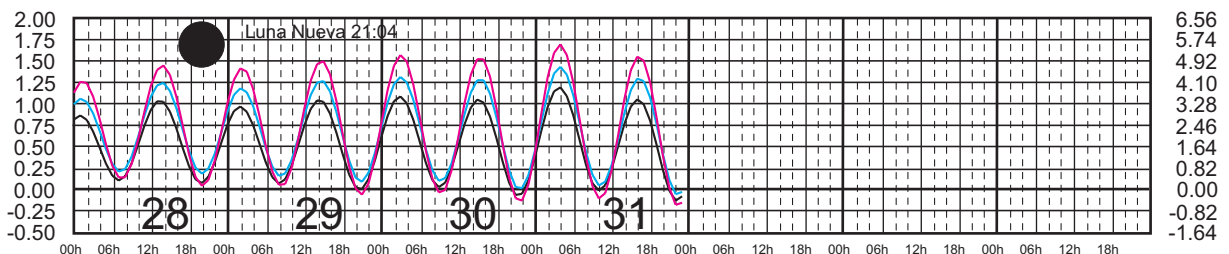
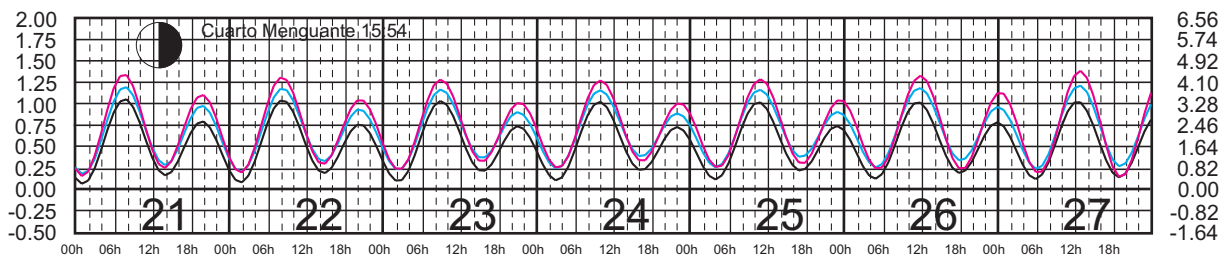
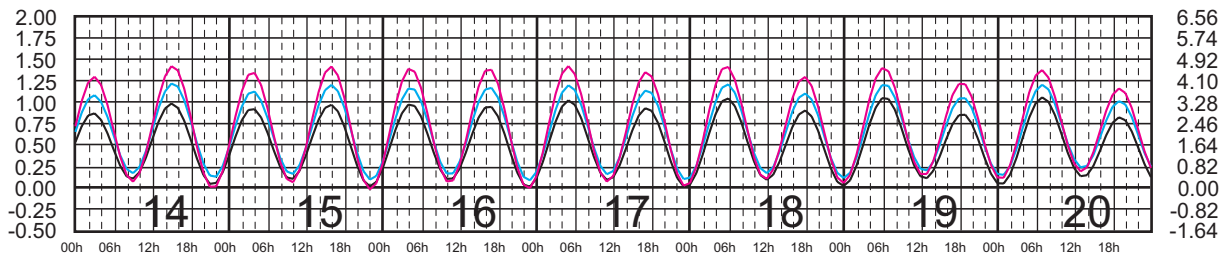
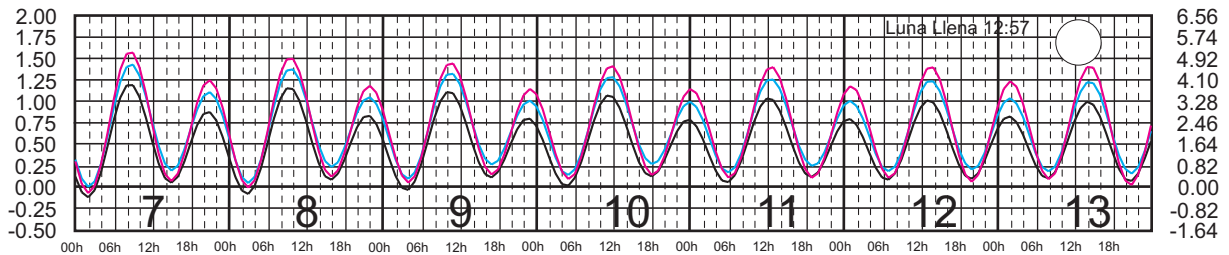
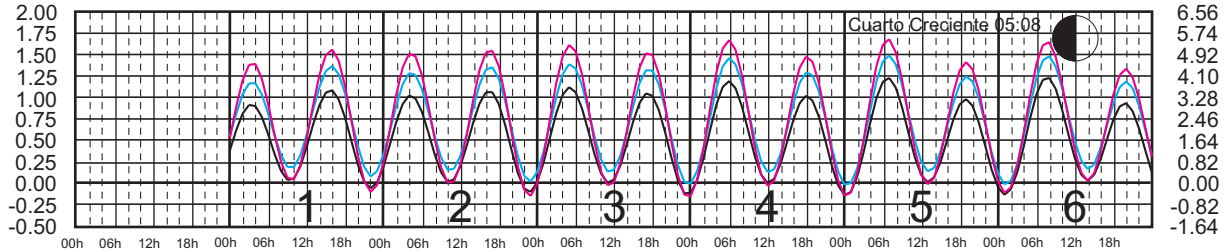
Plano de Referencia NBMI

STA. CRUZ HUATULCO, OAX.

SALINA CRUZ, OAX.

PTO. CHIAPAS, CHIS.

METROS DOMINGO LUNES MARTES MIÉRCOLES JUEVES VIERNES SÁBADO PIES





SECRETARIA DE MARINA ARMADA DE MEXICO

CALENDARIO GRAFICO DE MAREAS

[MENU](#) [MAPA](#)

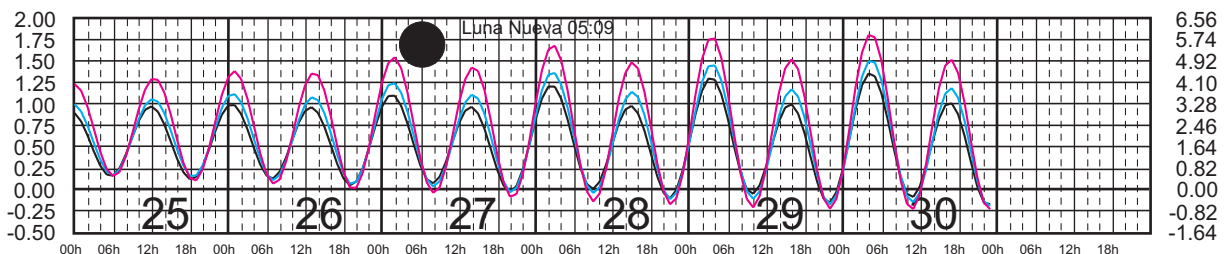
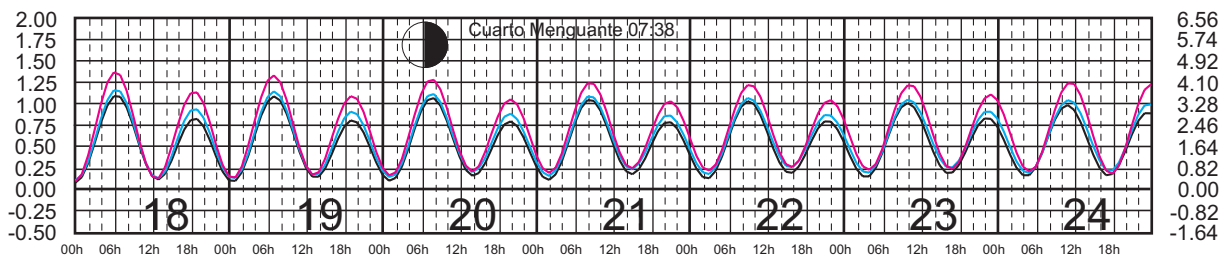
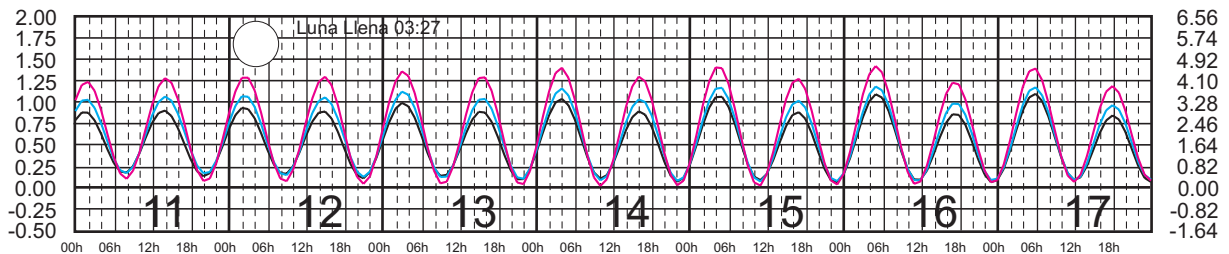
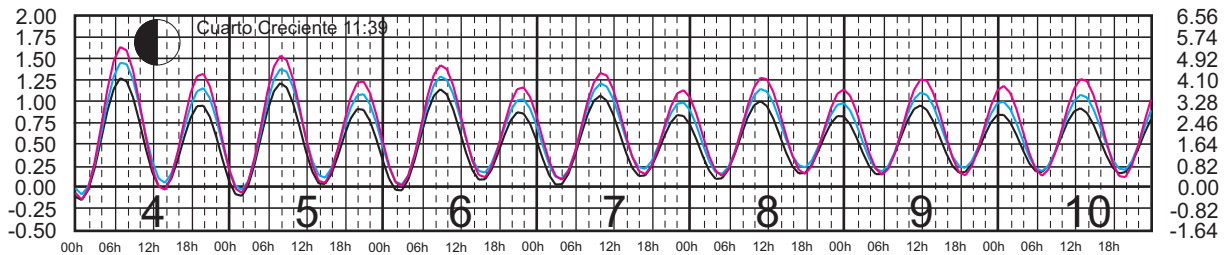
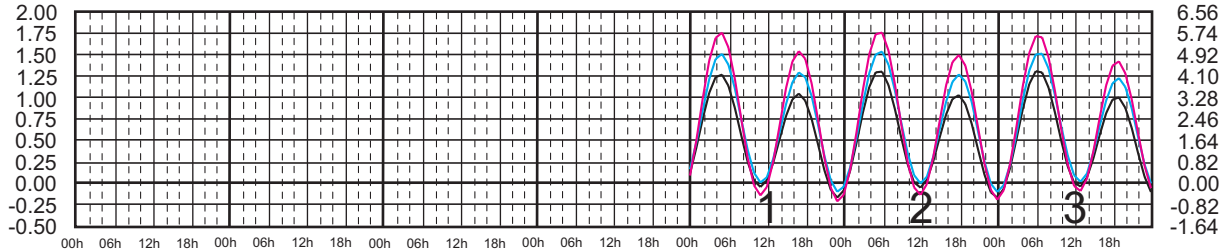
SEPTIEMBRE, 2011

Hora del Meridiano 90°(W)

Plano de Referencia NBMI

STA. CRUZ HUATULCO, OAX. ———
 SALINA CRUZ, OAX. ———
 PTO. CHIAPAS, CHIS. ———

METROS DOMINGO LUNES MARTES MIÉRCOLES JUEVES VIERNES SÁBADO PIES





SECRETARIA DE MARINA ARMADA DE MEXICO

CALENDARIO GRAFICO DE MAREAS

[MENU](#) [MAPA](#)


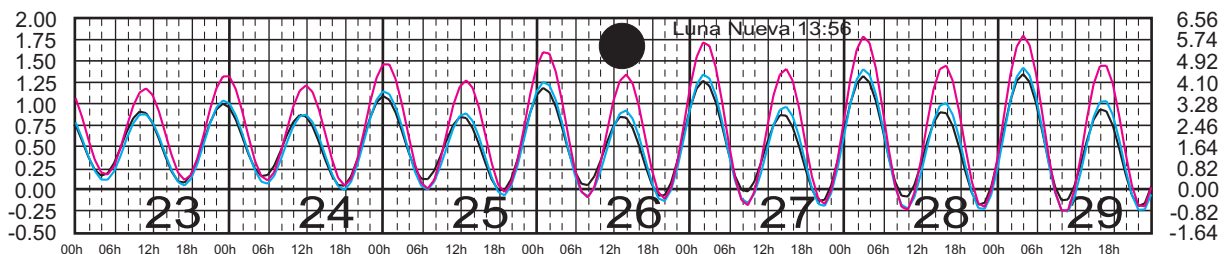
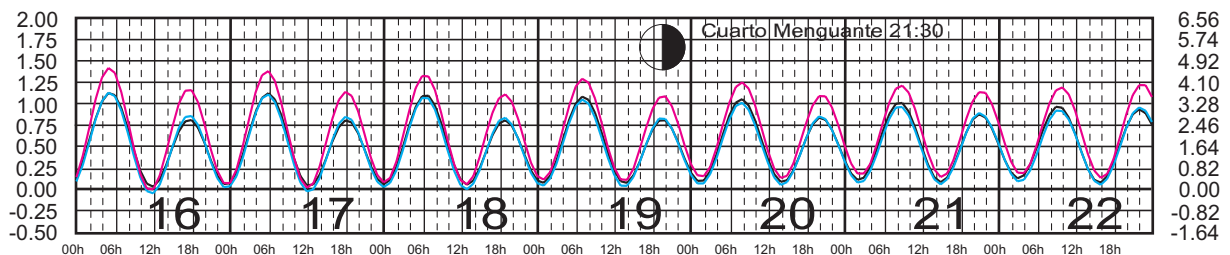
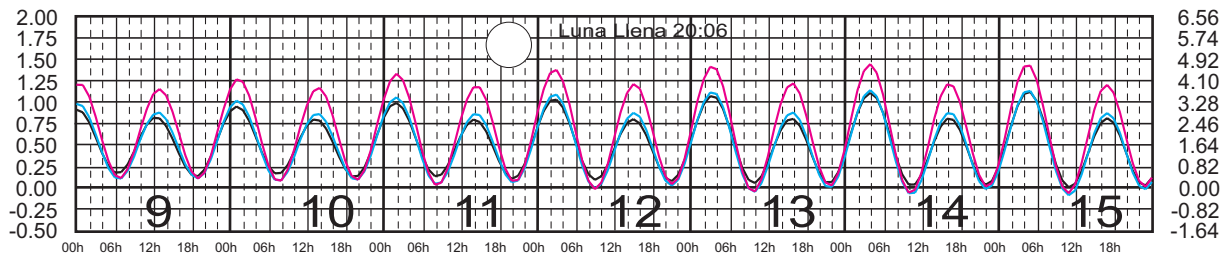
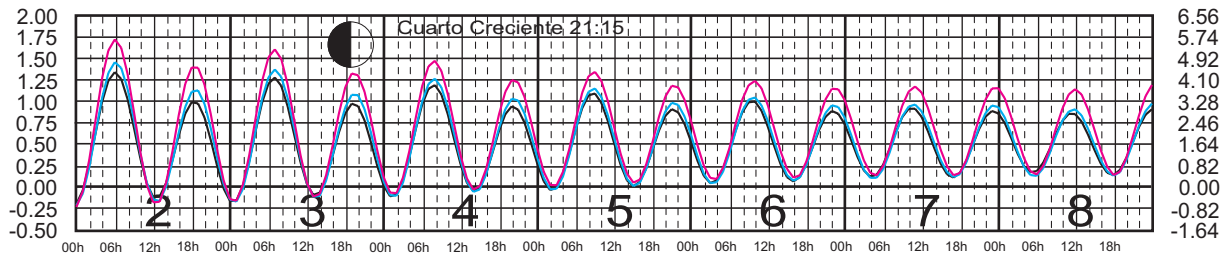
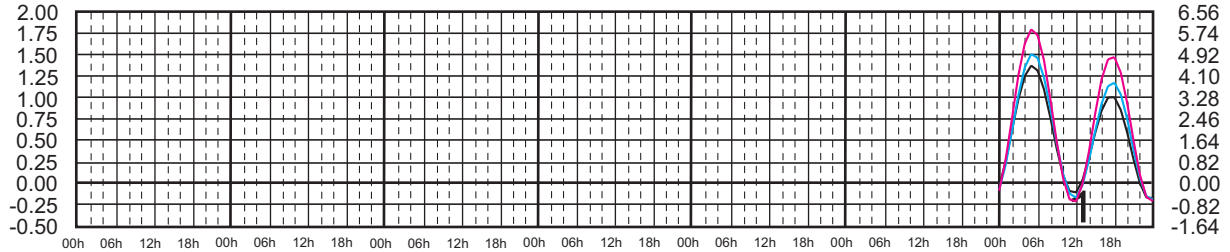
OCTUBRE, 2011

Hora del Meridiano 90°(W)

Plano de Referencia NBMI

STA. CRUZ HUATULCO, OAX. ———
 SALINA CRUZ, OAX. ———
 PTO. CHIAPAS, CHIS. ———

METROS DOMINGO LUNES MARTES MIÉRCOLES JUEVES VIERNES SÁBADO PIES





SECRETARIA DE MARINA ARMADA DE MEXICO

CALENDARIO GRAFICO DE MAREAS

[MENU](#) [MAPA](#)

NOVIEMBRE, 2011

Hora del Meridiano 90°(W)

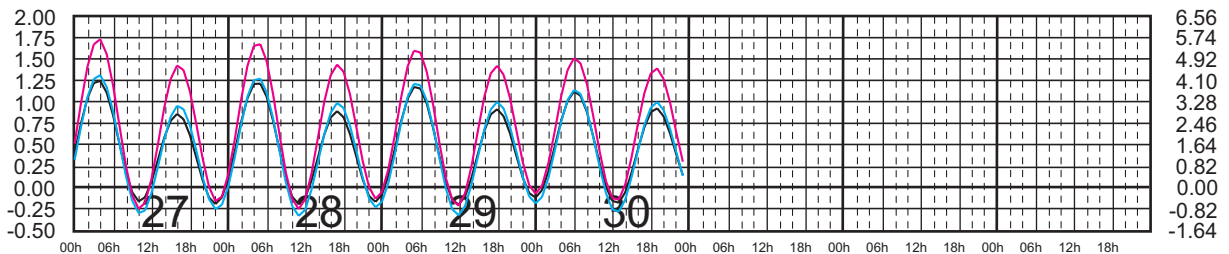
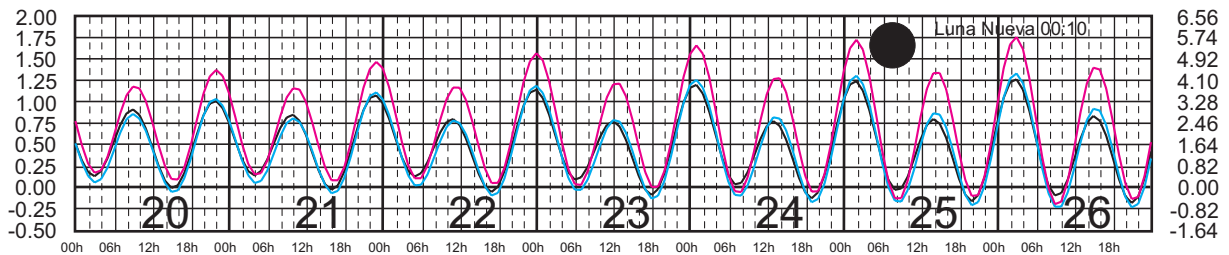
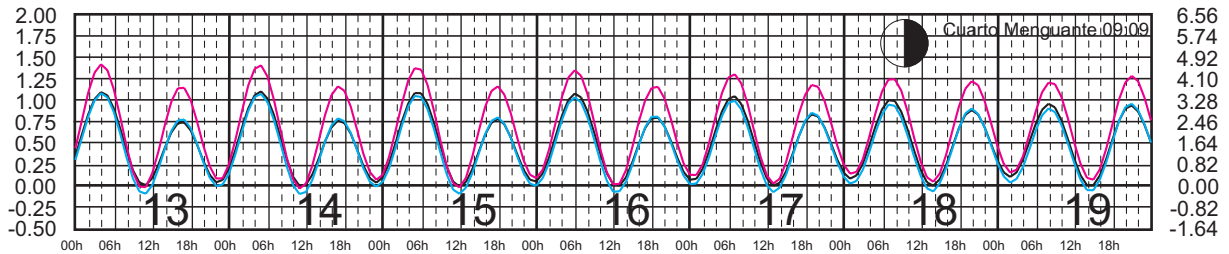
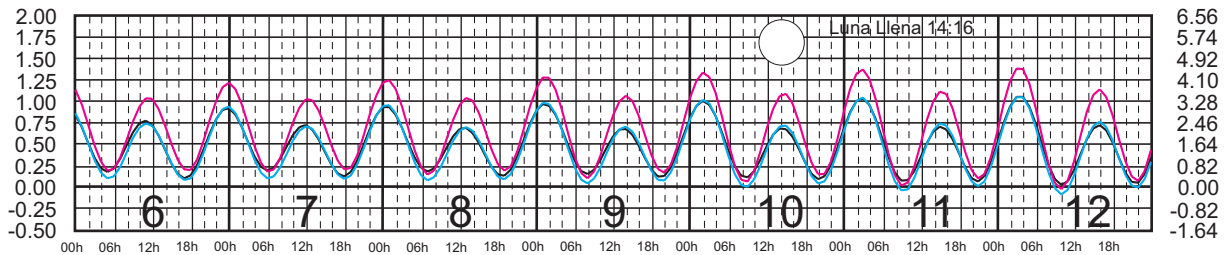
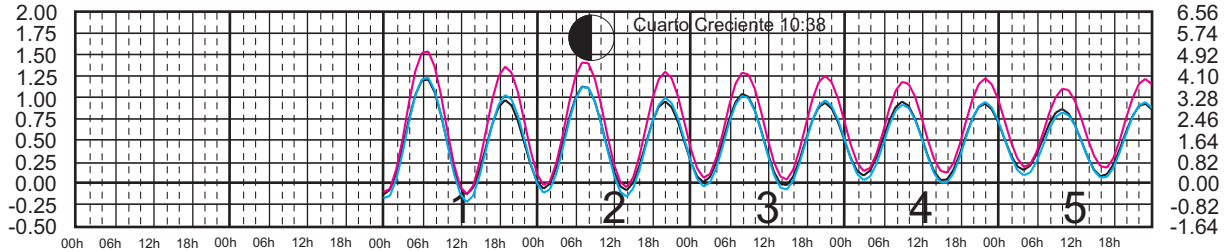
Plano de Referencia NBMI

STA. CRUZ HUATULCO, OAX. ———

SALINA CRUZ, OAX. ———

PTO. CHIAPAS, CHIS. ———

METROS DOMINGO LUNES MARTES MIÉRCOLES JUEVES VIERNES SÁBADO PIES





SECRETARIA DE MARINA ARMADA DE MEXICO

CALENDARIO GRAFICO DE MAREAS

[MENU](#) [MAPA](#)

DICIEMBRE, 2011

Hora del Meridiano 90°(W)

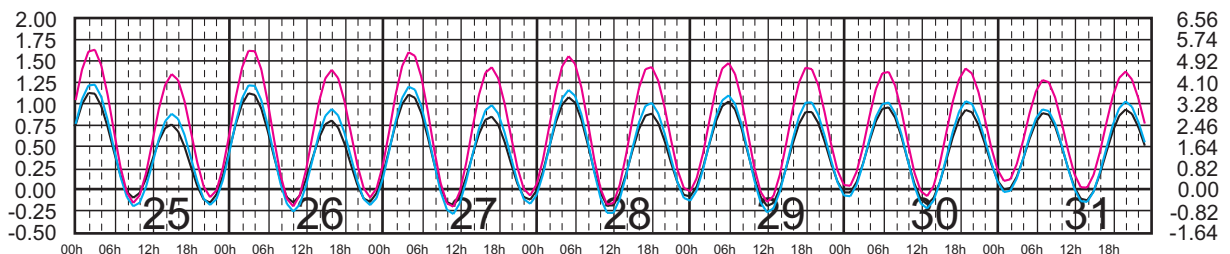
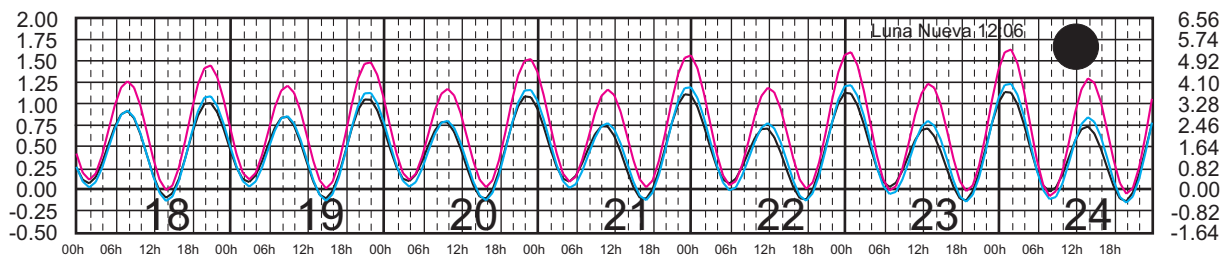
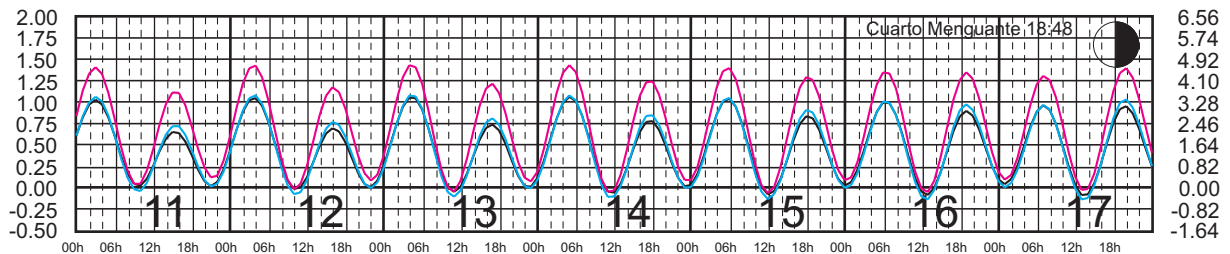
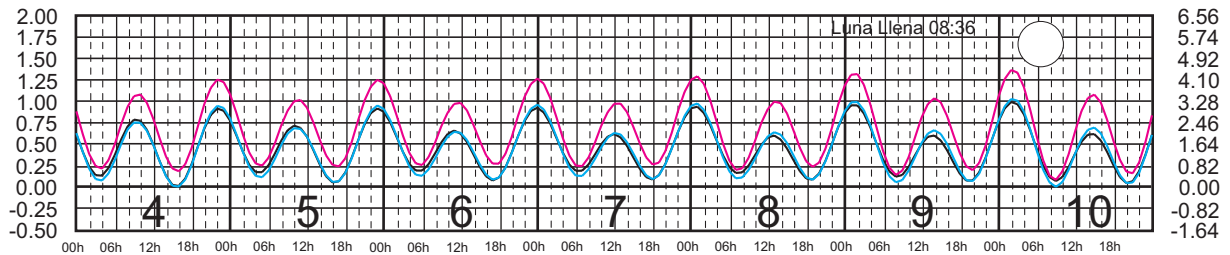
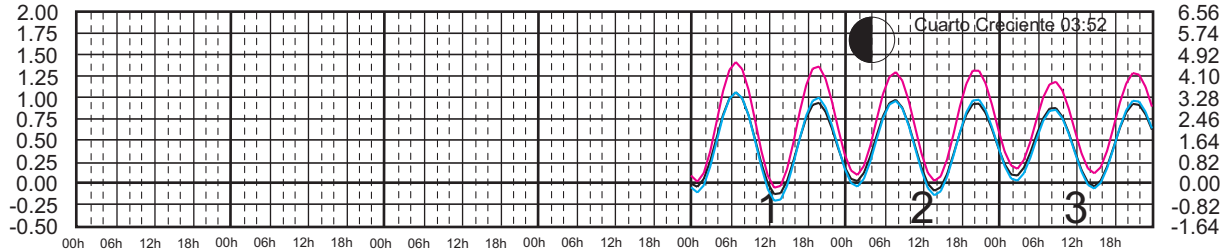
Plano de Referencia NBMI

STA. CRUZ HUATULCO, OAX.

SALINA CRUZ, OAX.

PTO. CHIAPAS, CHIS.

METROS DOMINGO LUNES MARTES MIÉRCOLES JUEVES VIERNES SÁBADO PIES



6.56
5.74
4.92
4.10
3.28
2.46
1.64
0.82
0.00
-0.82
-1.64

6.56
5.74
4.92
4.10
3.28
2.46
1.64
0.82
0.00
-0.82
-1.64

6.56
5.74
4.92
4.10
3.28
2.46
1.64
0.82
0.00
-0.82
-1.64

6.56
5.74
4.92
4.10
3.28
2.46
1.64
0.82
0.00
-0.82
-1.64

6.56
5.74
4.92
4.10
3.28
2.46
1.64
0.82
0.00
-0.82
-1.64