



# SECRETARIA DE MARINA ARMADA DE MEXICO

## CALENDARIO GRAFICO DE MAREAS

[MENU](#) [MAPA](#)

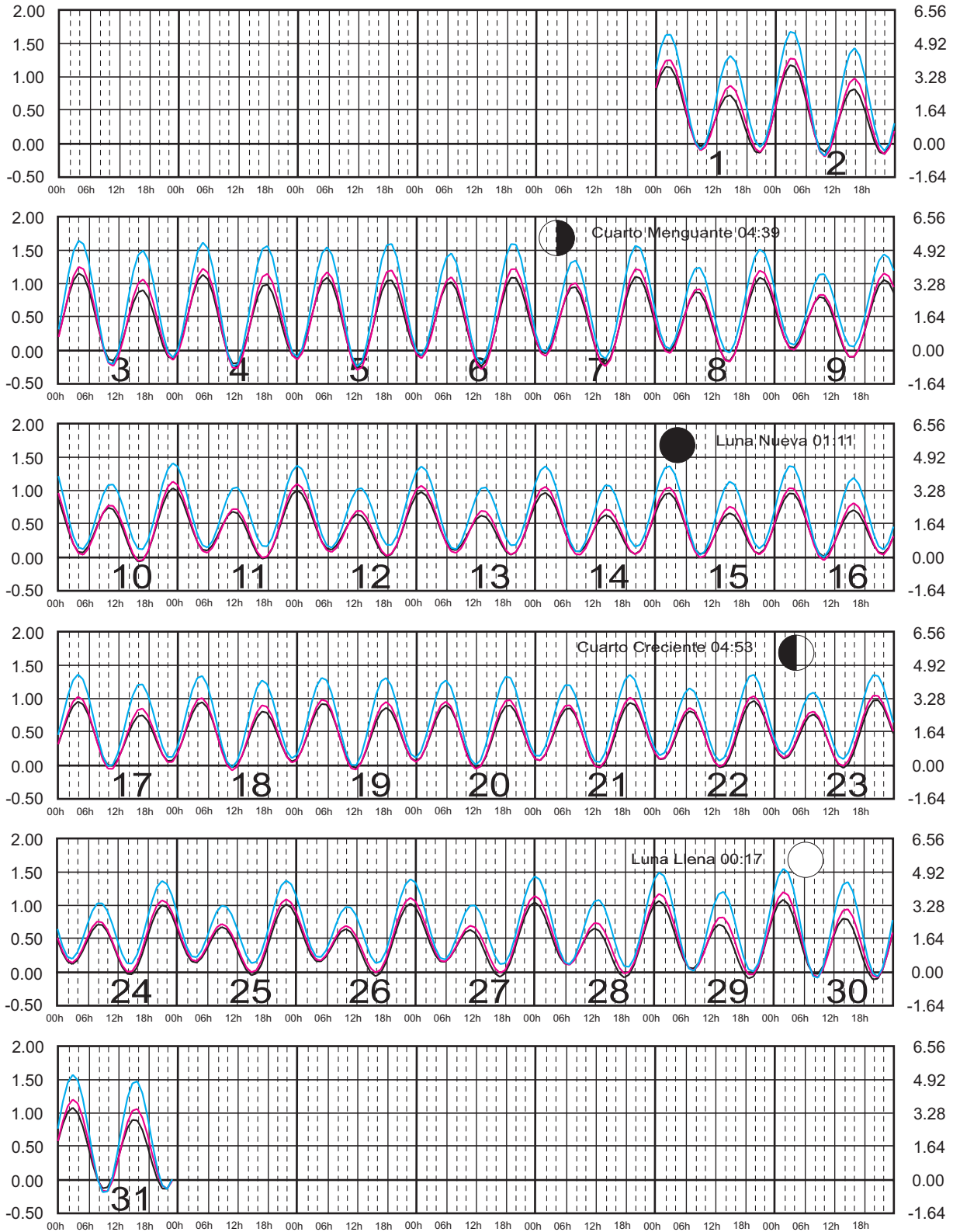
### ENERO, 2010

Hora del Meridiano 90°(W)

Plano de Referencia NBMI

STA. CRUZ HUATULCO, OAX. ———  
 SALINA CRUZ, OAX. ———  
 PTO. CHIAPAS, CHIS. ———

METROS DOMINGO LUNES MARTES MIÉRCOLES JUEVES VIERNES SÁBADO PIES





# SECRETARIA DE MARINA ARMADA DE MEXICO

## CALENDARIO GRAFICO DE MAREAS


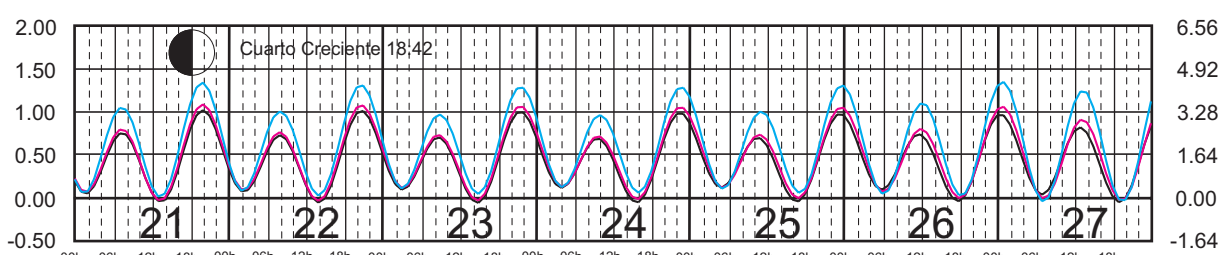
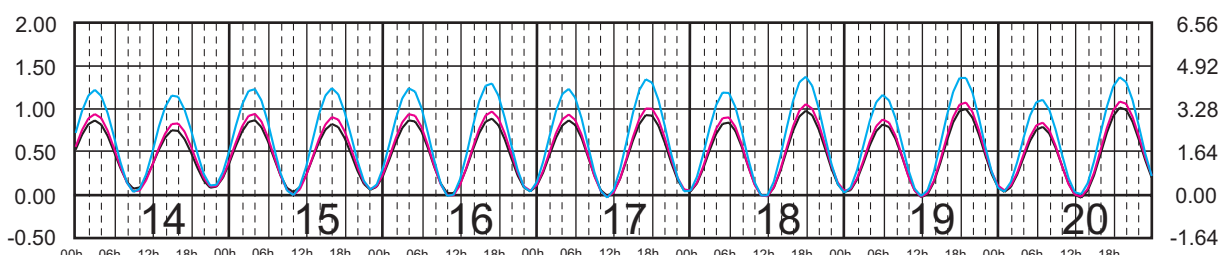
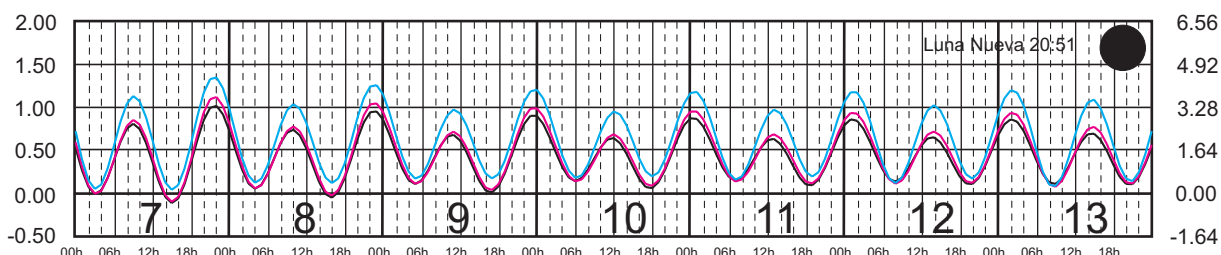
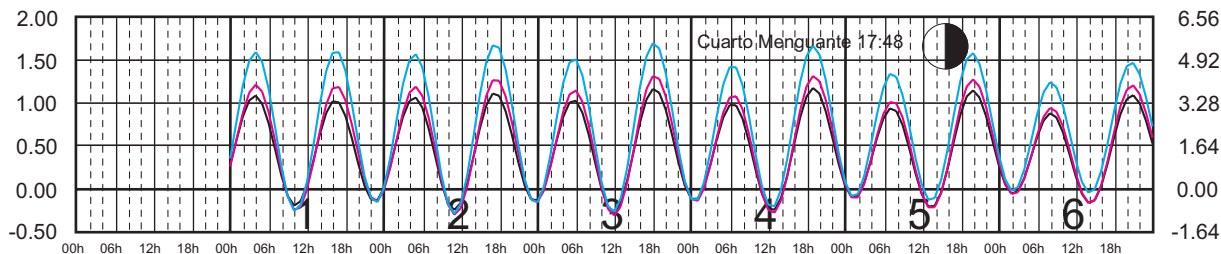
[MENU](#) [MAPA](#)

### FEBRERO, 2010

Hora del Meridiano 90°(W)

Plano de Referencia NBMI STA. CRUZ HUATULCO, OAX. —  
 SALINA CRUZ, OAX. —  
 PTO. CHIAPAS, CHIS. —

METROS DOMINGO LUNES MARTES MIÉRCOLES JUEVES VIERNES SÁBADO PIES





# SECRETARIA DE MARINA ARMADA DE MEXICO

## CALENDARIO GRAFICO DE MAREAS

[MENU](#) [MAPA](#)

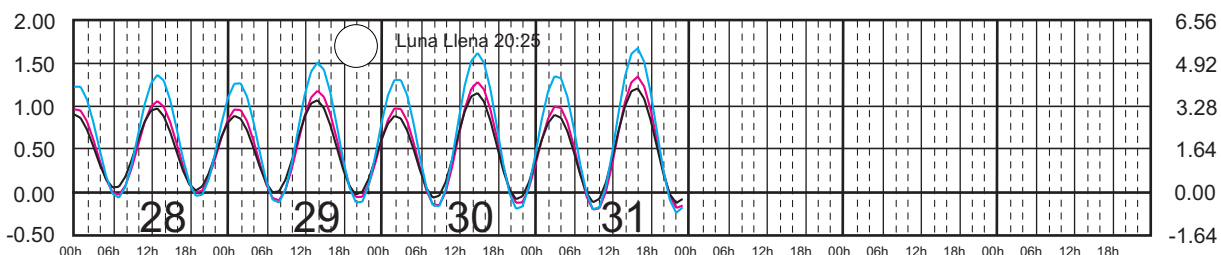
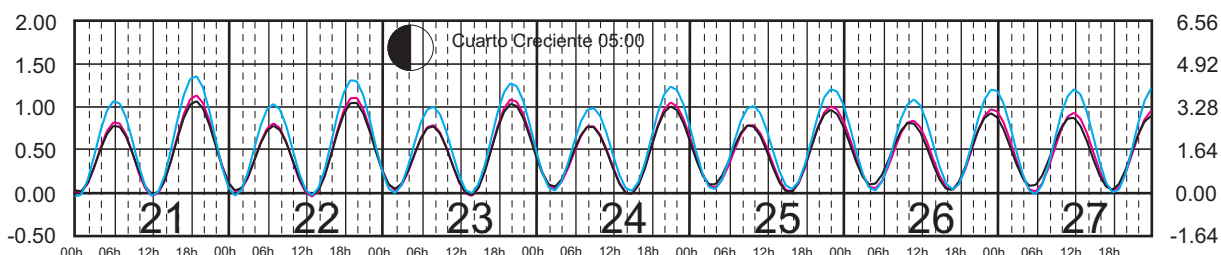
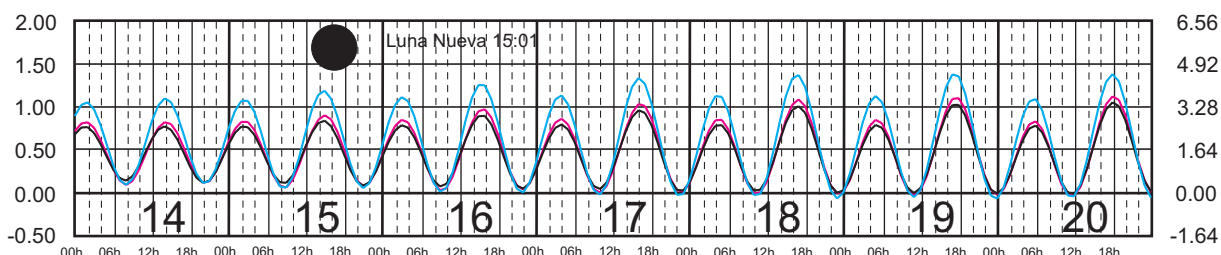
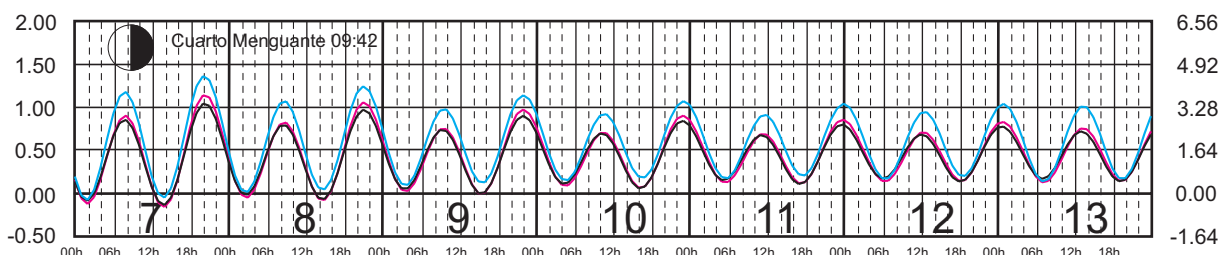
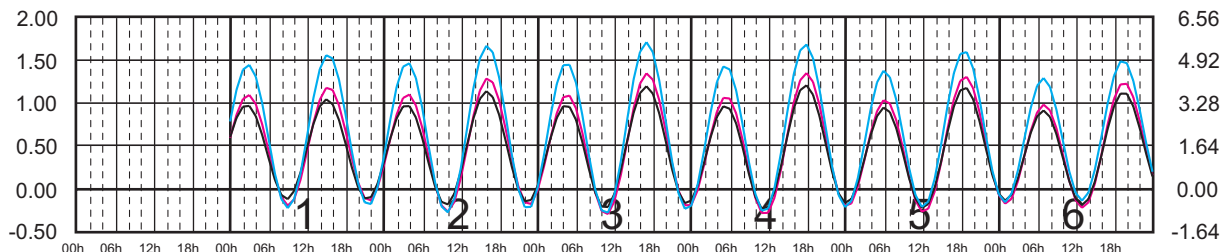
### MARZO, 2010

Hora del Meridiano 90°(W)

Plano de Referencia NBMI

STA. CRUZ HUATULCO, OAX. —  
 SALINA CRUZ, OAX. —  
 PTO. CHIAPAS, CHIS. —

METROS DOMINGO LUNES MARTES MIÉRCOLES JUEVES VIERNES SÁBADO PIES





# SECRETARIA DE MARINA ARMADA DE MEXICO

## CALENDARIO GRAFICO DE MAREAS

[MENU](#) [MAPA](#)

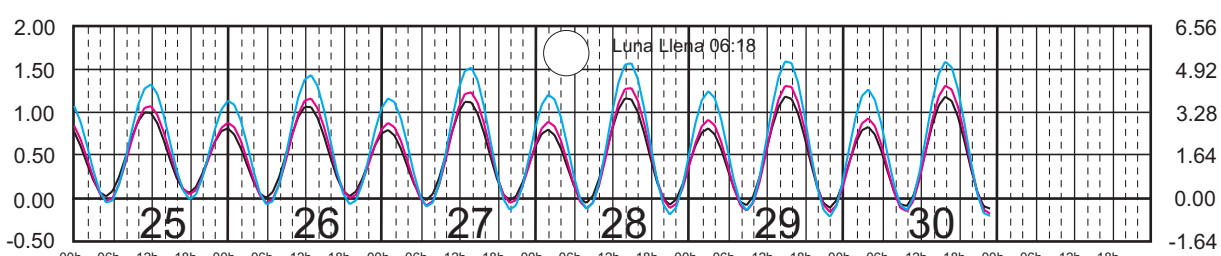
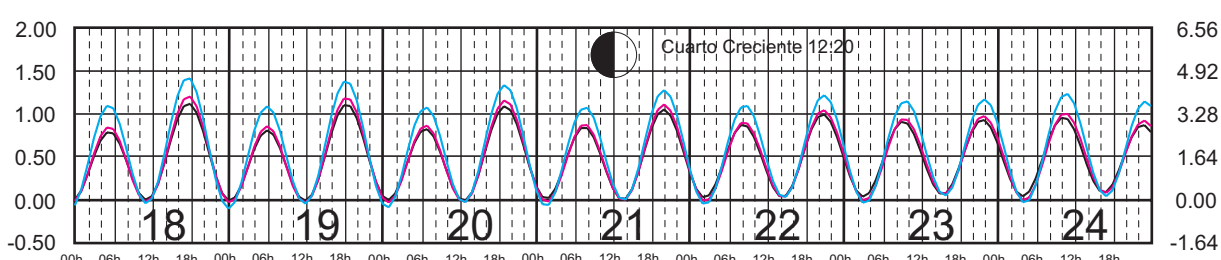
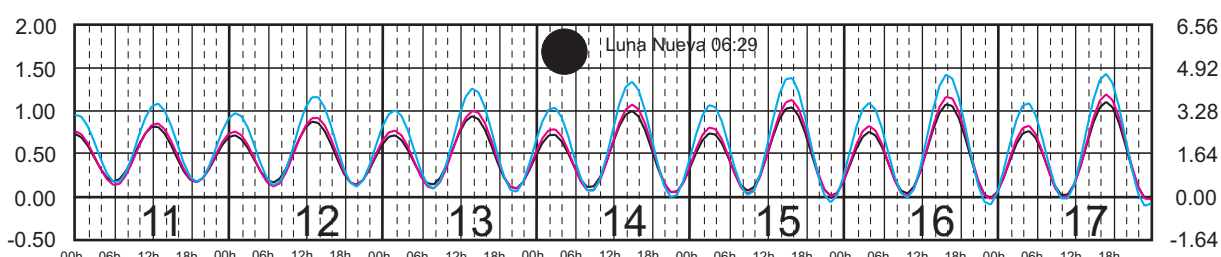
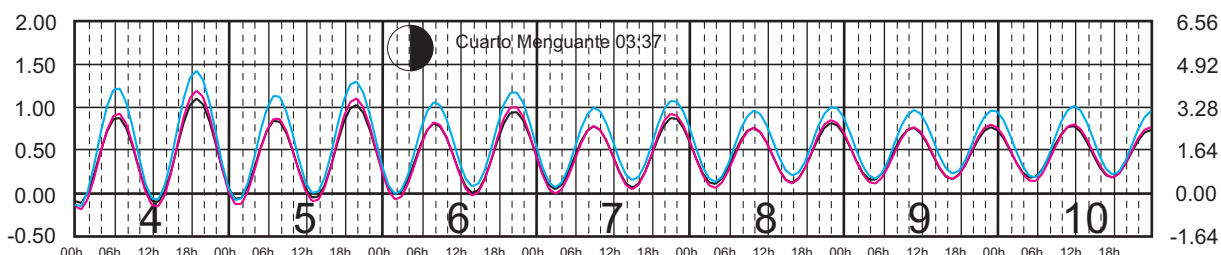
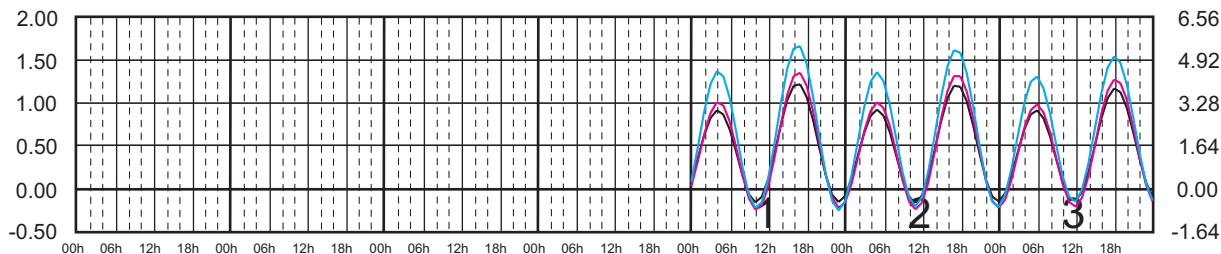
### ABRIL, 2010

Hora del Meridiano 90°(W)

Plano de Referencia NBMI

STA. CRUZ HUATULCO, OAX. ———  
 SALINA CRUZ, OAX. ———  
 PTO. CHIAPAS, CHIS. ———

METROS DOMINGO LUNES MARTES MIÉRCOLES JUEVES VIERNES SÁBADO PIES





# SECRETARIA DE MARINA ARMADA DE MEXICO

## CALENDARIO GRAFICO DE MAREAS

[MENU](#) [MAPA](#)

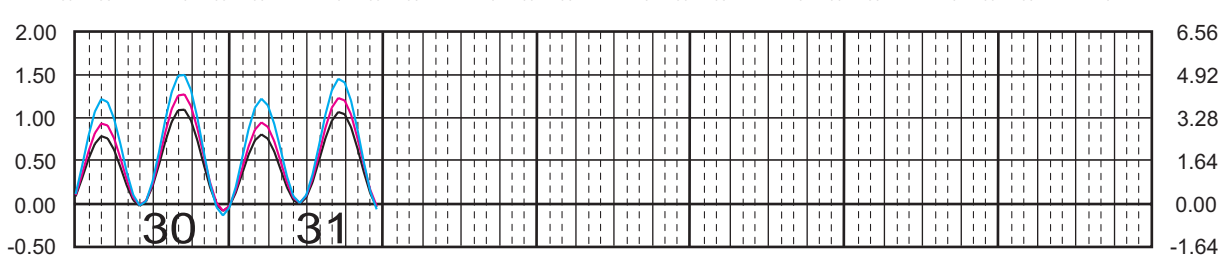
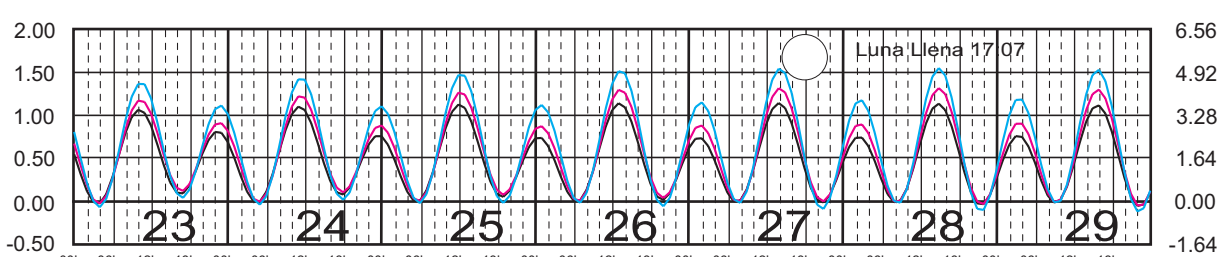
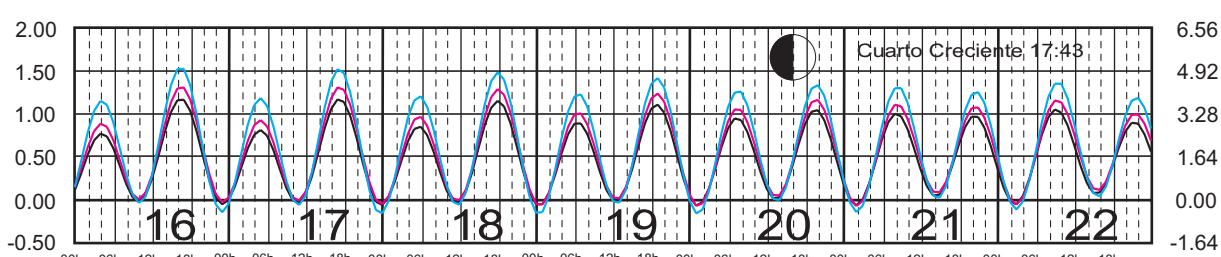
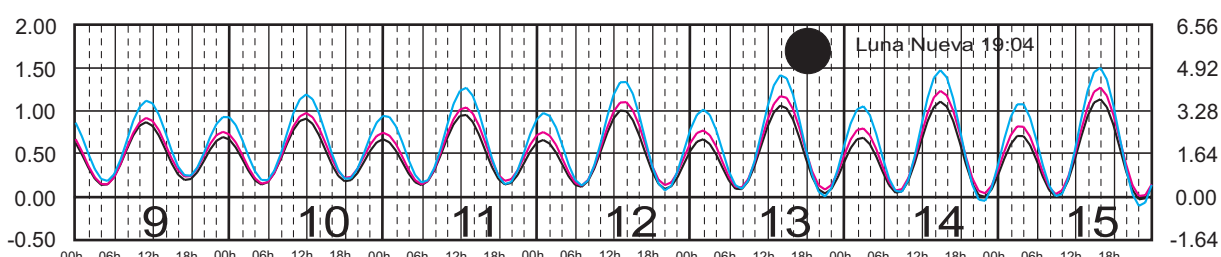
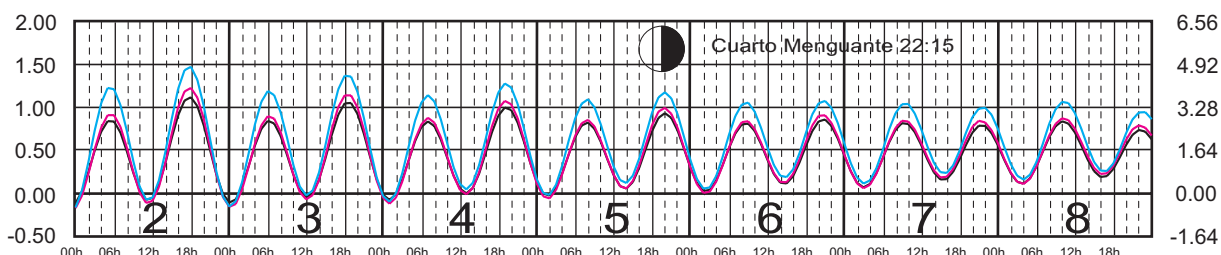
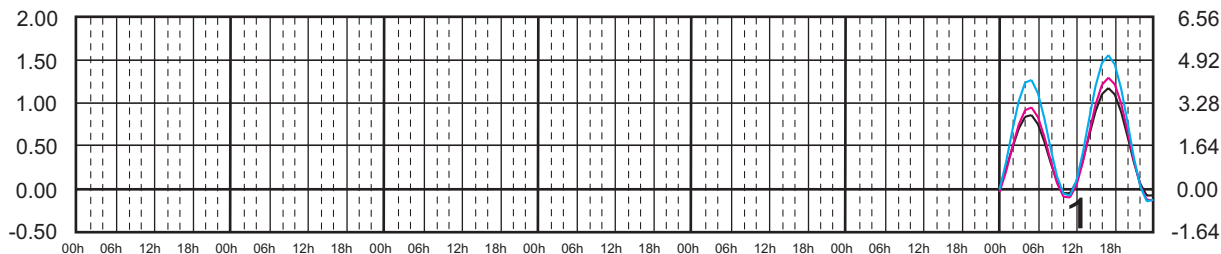
### MAYO, 2010

Hora del Meridiano 90°(W)

Plano de Referencia NBMI

STA. CRUZ HUATULCO, OAX. ———  
 SALINA CRUZ, OAX. ———  
 PTO. CHIAPAS, CHIS. ———

METROS DOMINGO LUNES MARTES MIÉRCOLES JUEVES VIERNES SÁBADO PIES





# SECRETARIA DE MARINA ARMADA DE MEXICO

## CALENDARIO GRAFICO DE MAREAS

[MENU](#) [MAPA](#)

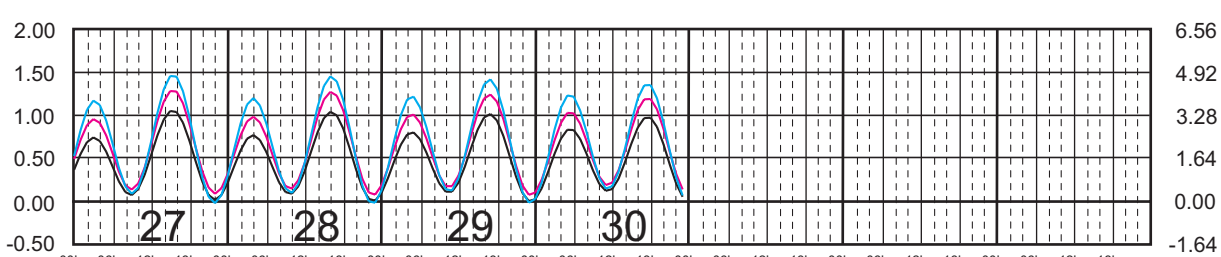
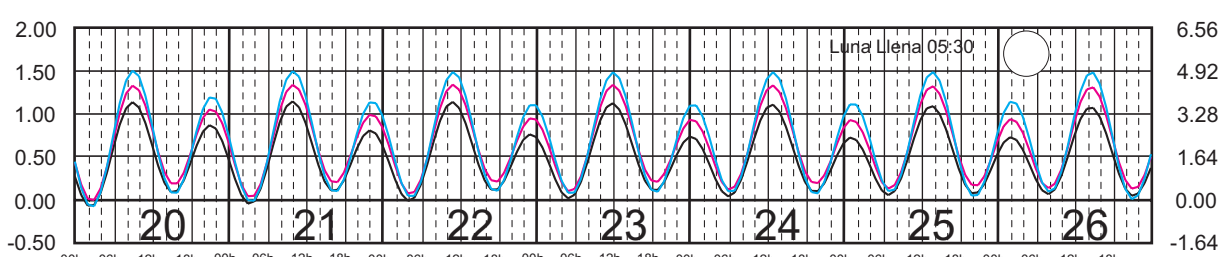
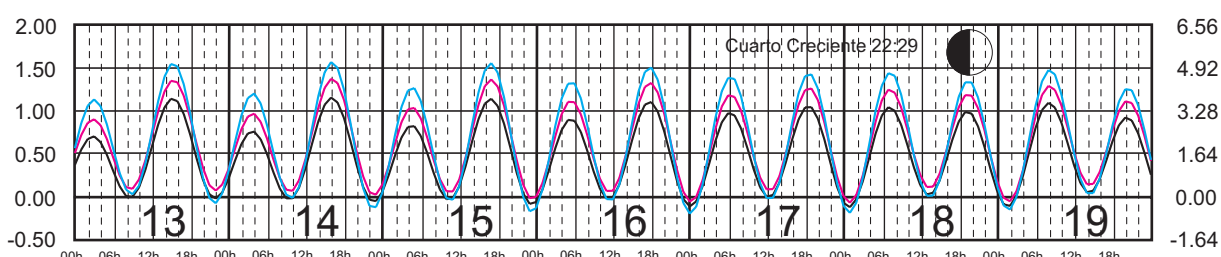
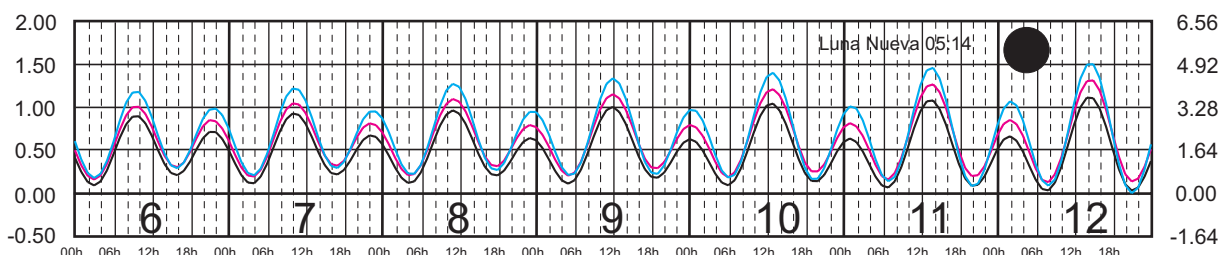
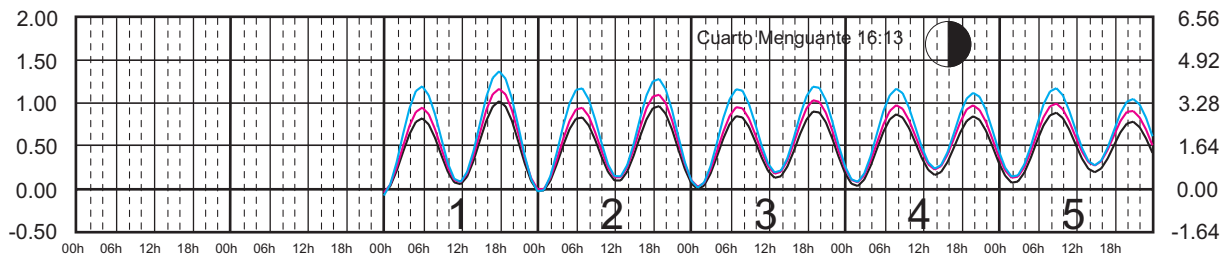
### JUNIO, 2010

Hora del Meridiano 90°(W)

Plano de Referencia NBMI

STA. CRUZ HUATULCO, OAX. —  
 SALINA CRUZ, OAX. —  
 PTO. CHIAPAS, CHIS. —

METROS DOMINGO LUNES MARTES MIÉRCOLES JUEVES VIERNES SÁBADO PIES





# SECRETARIA DE MARINA ARMADA DE MEXICO

## CALENDARIO GRAFICO DE MAREAS

[MENU](#) [MAPA](#)

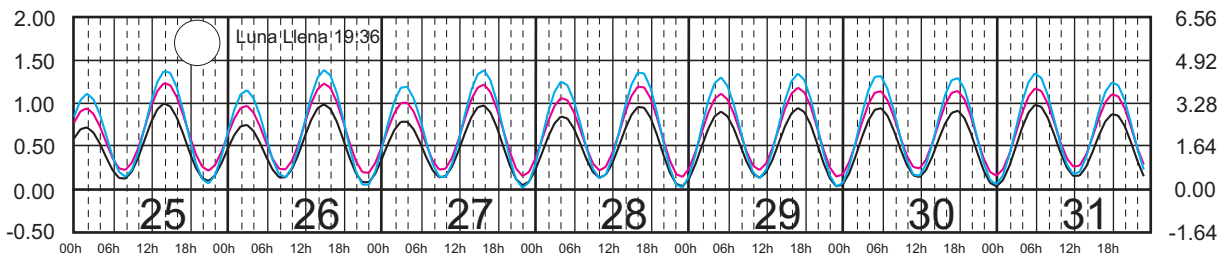
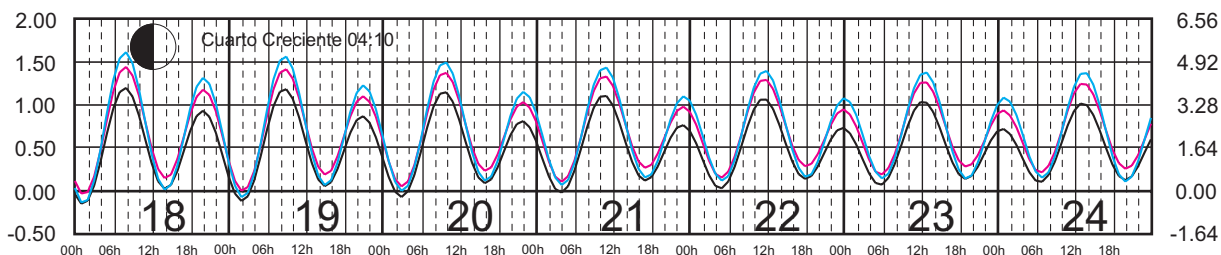
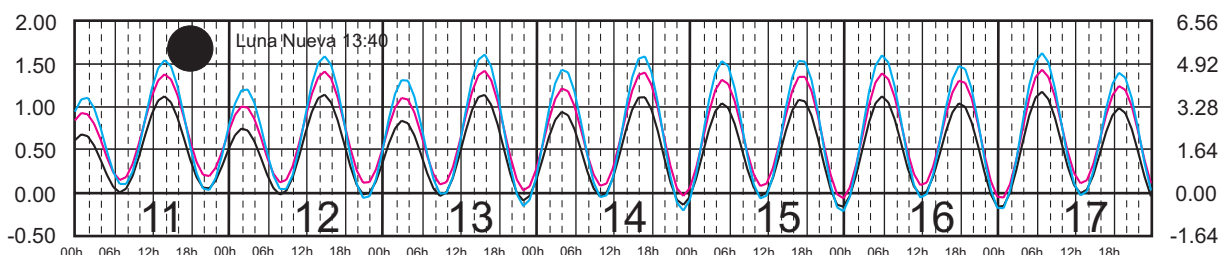
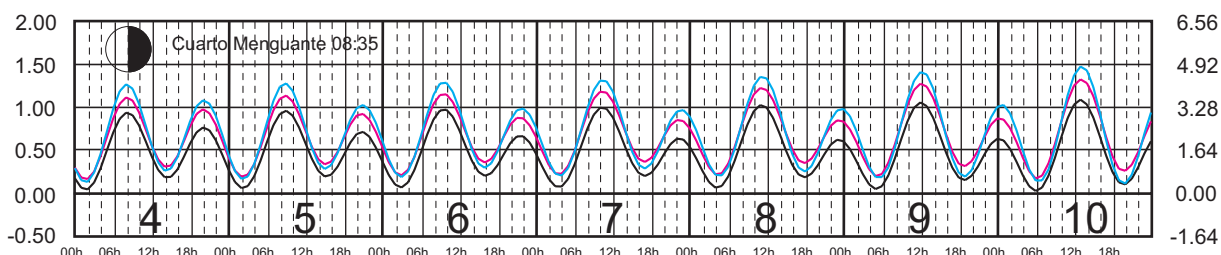
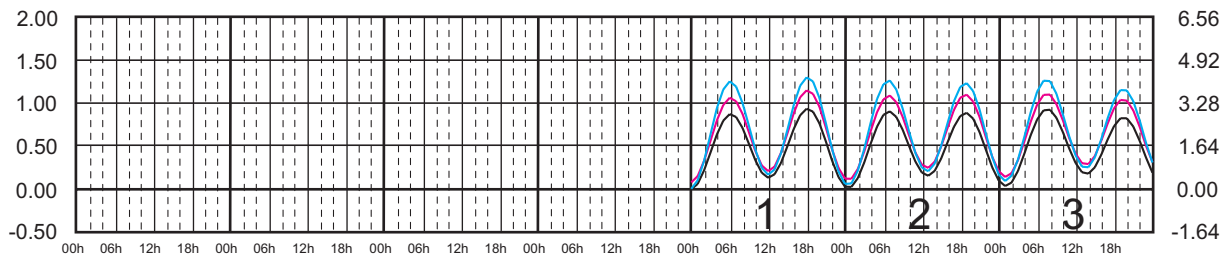
### JULIO, 2010

Hora del Meridiano 90°(W)

Plano de Referencia NBMI

STA. CRUZ HUATULCO, OAX. ———  
 SALINA CRUZ, OAX. ———  
 PTO. CHIAPAS, CHIS. ———

METROS DOMINGO LUNES MARTES MIÉRCOLES JUEVES VIERNES SÁBADO PIES





# SECRETARIA DE MARINA ARMADA DE MEXICO

## CALENDARIO GRAFICO DE MAREAS

[MENU](#) [MAPA](#)

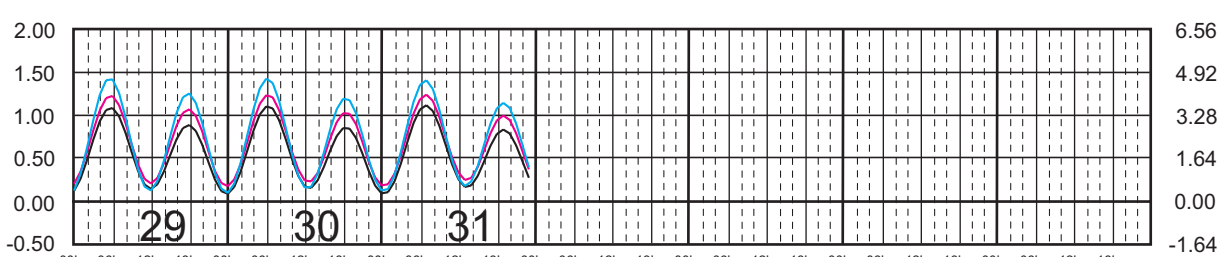
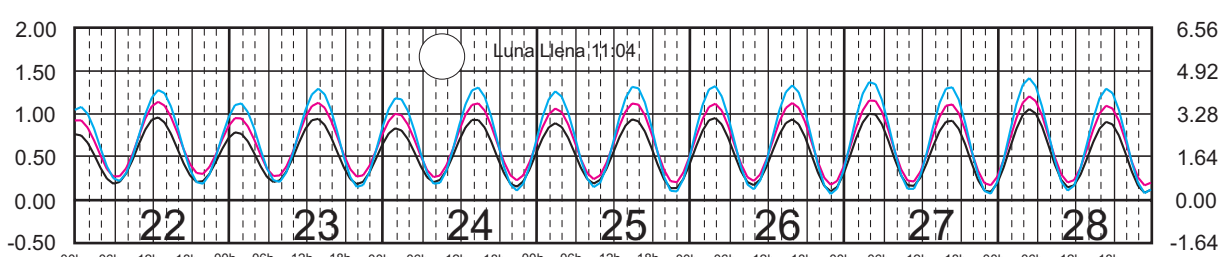
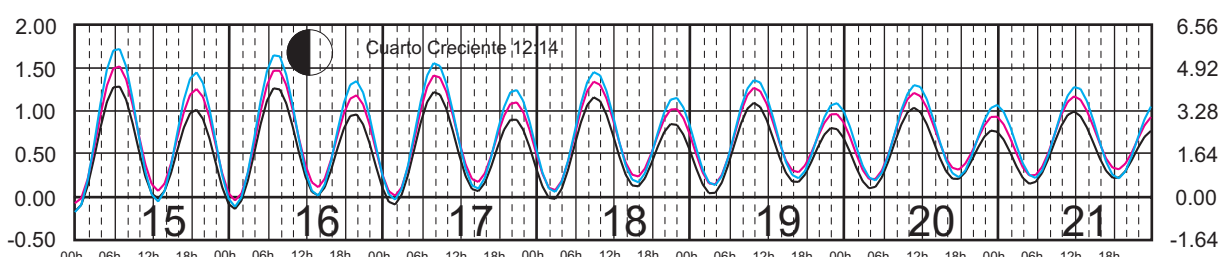
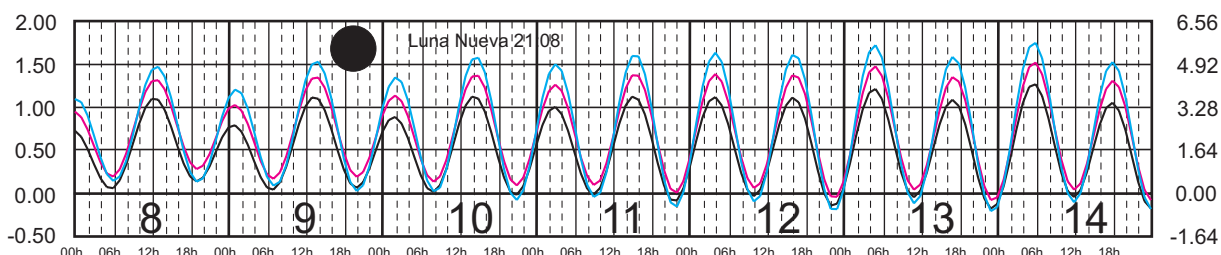
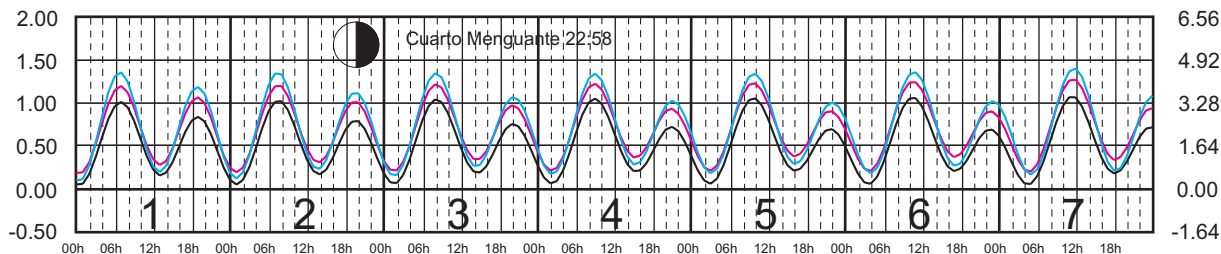
### AGOSTO, 2010

Hora del Meridiano 90°(W)

Plano de Referencia NBMI

STA. CRUZ HUATULCO, OAX. —  
 SALINA CRUZ, OAX. —  
 PTO. CHIAPAS, CHIS. —

METROS DOMINGO LUNES MARTES MIÉRCOLES JUEVES VIERNES SÁBADO PIES







# SECRETARIA DE MARINA ARMADA DE MEXICO

## CALENDARIO GRAFICO DE MAREAS

[MENU](#) [MAPA](#)

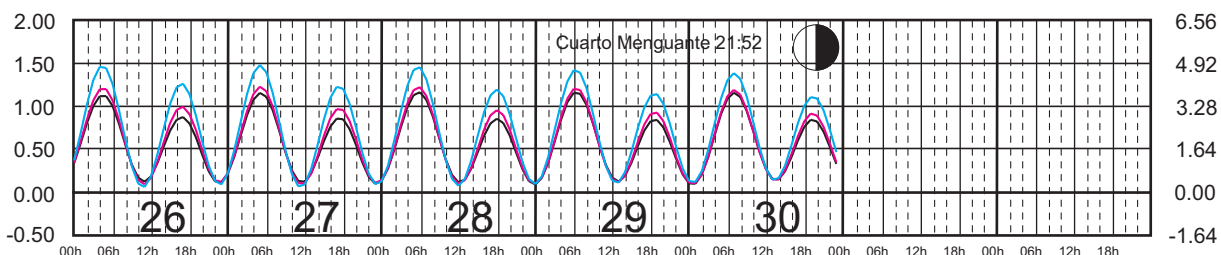
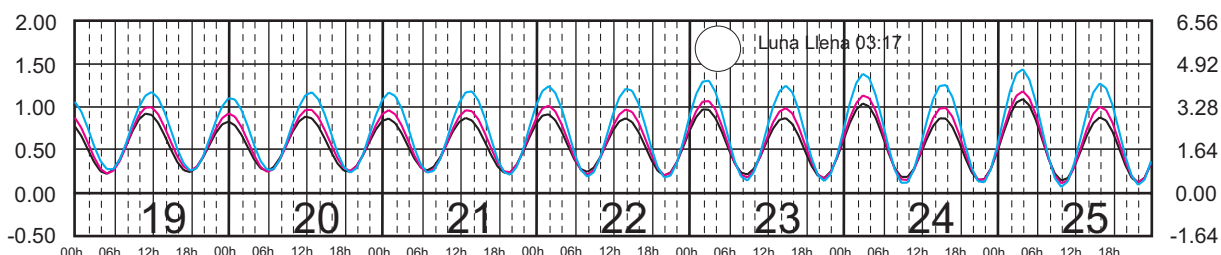
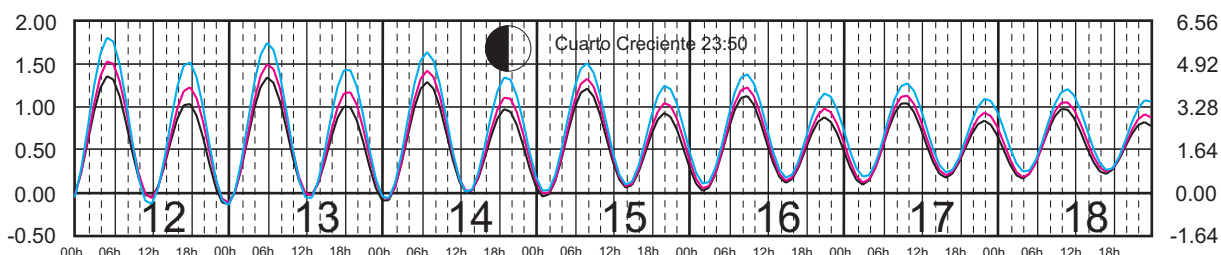
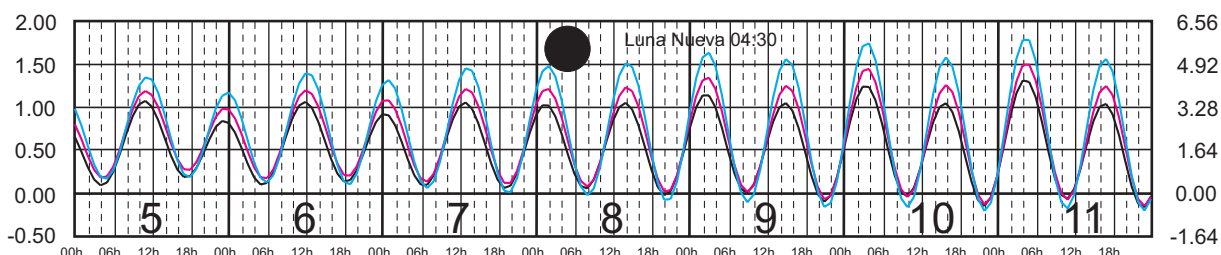
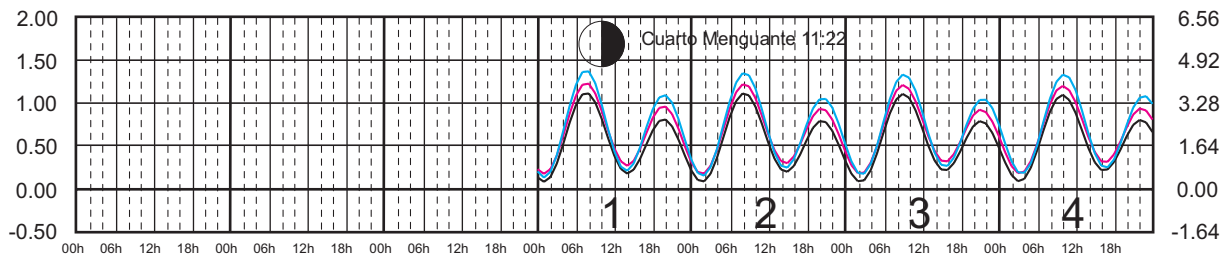
### SEPTIEMBRE, 2010

Hora del Meridiano 90°(W)

Plano de Referencia NBMI

STA. CRUZ HUATULCO, OAX. —  
 SALINA CRUZ, OAX. —  
 PTO. CHIAPAS, CHIS. —

METROS DOMINGO LUNES MARTES MIÉRCOLES JUEVES VIERNES SÁBADO PIES





# SECRETARIA DE MARINA ARMADA DE MEXICO

## CALENDARIO GRAFICO DE MAREAS

MENU MAPA


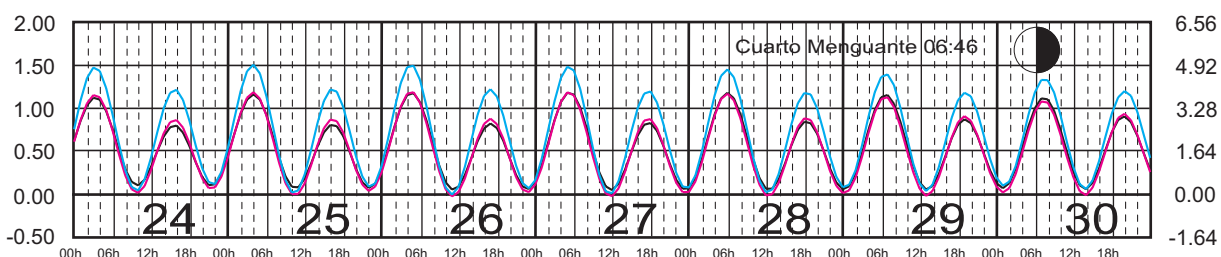
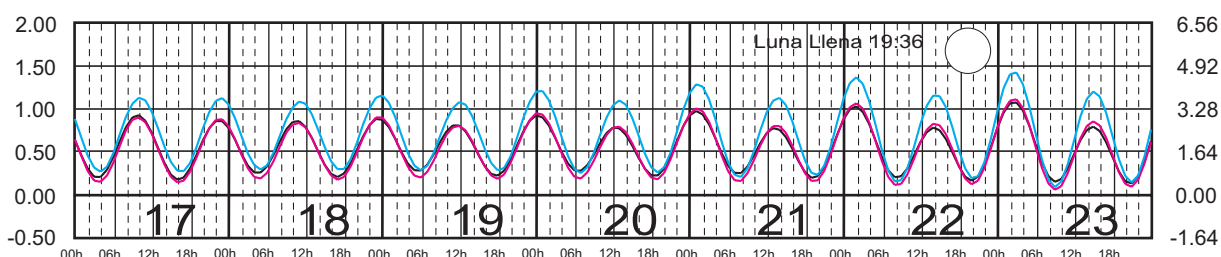
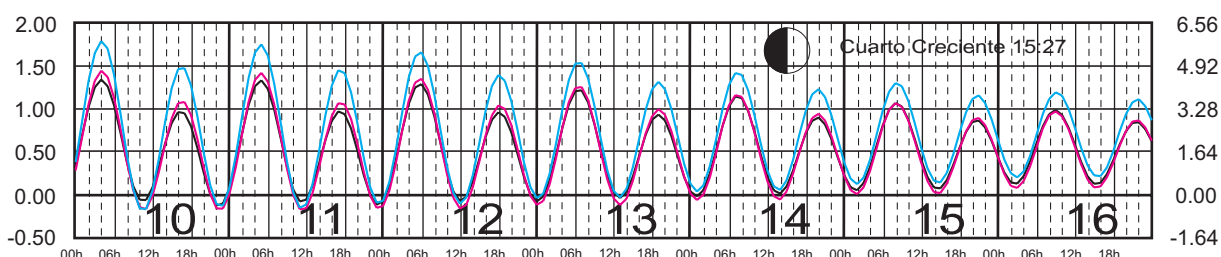
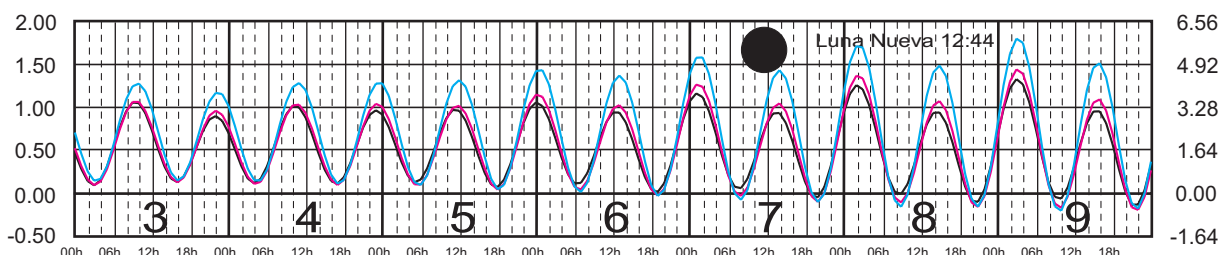
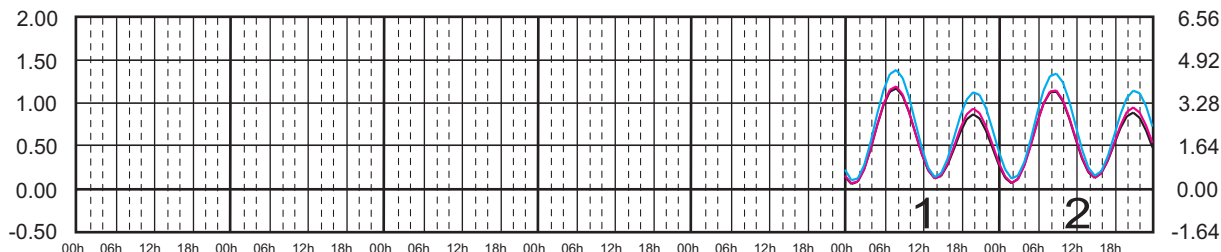
### OCTUBRE, 2010

Hora del Meridiano 90°(W)

Plano de Referencia NBMI

STA. CRUZ HUATULCO, OAX. —  
 SALINA CRUZ, OAX. —  
 PTO. CHIAPAS, CHIS. —

METROS DOMINGO LUNES MARTES MIÉRCOLES JUEVES VIERNES SÁBADO PIES





# SECRETARIA DE MARINA ARMADA DE MEXICO

## CALENDARIO GRAFICO DE MAREAS

[MENU](#) [MAPA](#)

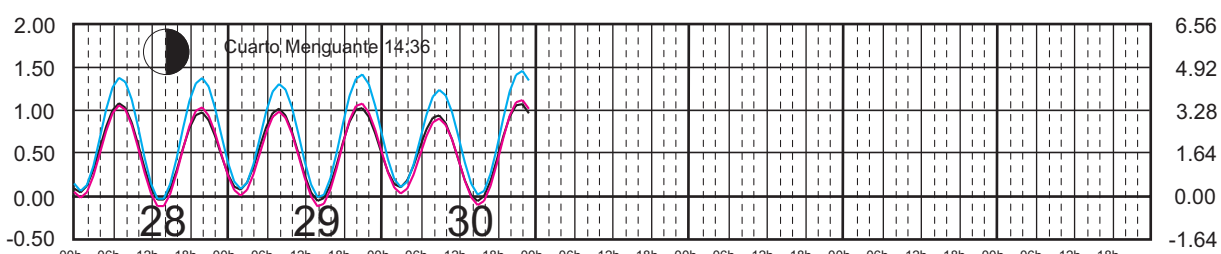
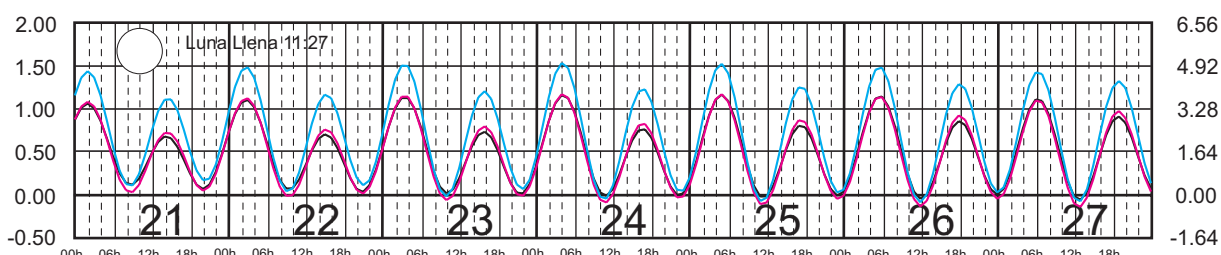
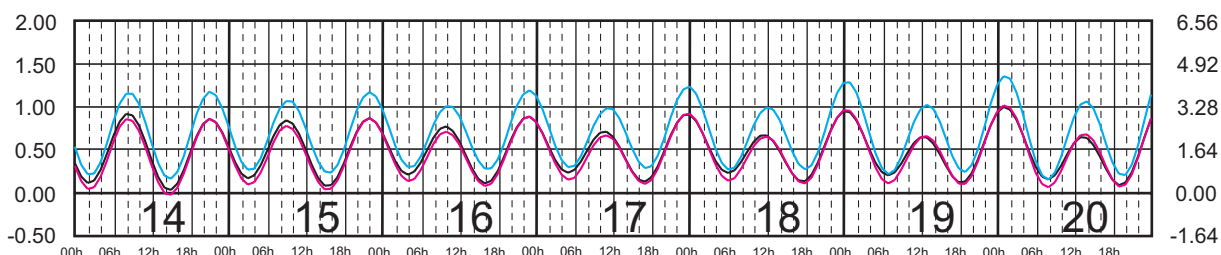
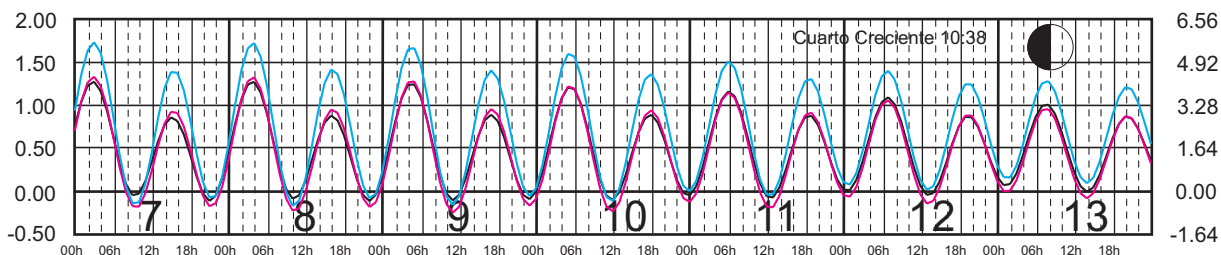
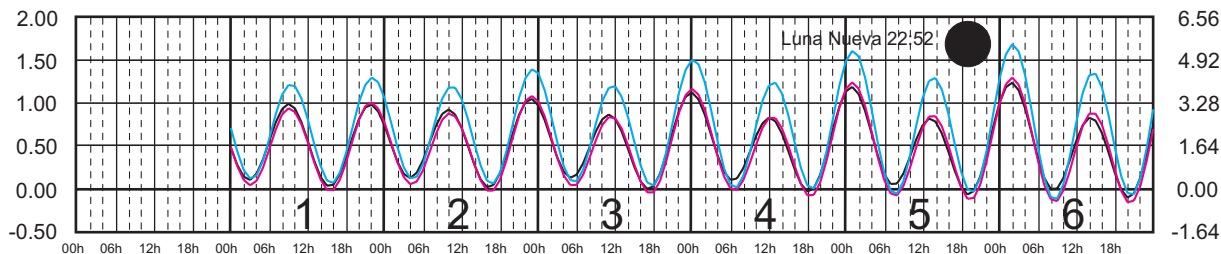
### NOVIEMBRE, 2010

Hora del Meridiano 90°(W)

Plano de Referencia NBMI

STA. CRUZ HUATULCO, OAX. —  
 SALINA CRUZ, OAX. —  
 PTO. CHIAPAS, CHIS. —

METROS DOMINGO LUNES MARTES MIÉRCOLES JUEVES VIERNES SÁBADO PIES





# SECRETARIA DE MARINA ARMADA DE MEXICO

## CALENDARIO GRAFICO DE MAREAS

[MENU](#) [MAPA](#)

### DICIEMBRE, 2010

Hora del Meridiano 90°(W)

Plano de Referencia NBMI

STA. CRUZ HUATULCO, OAX. —  
 SALINA CRUZ, OAX. —  
 PTO. CHIAPAS, CHIS. —

METROS DOMINGO LUNES MARTES MIÉRCOLES JUEVES VIERNES SÁBADO PIES

