

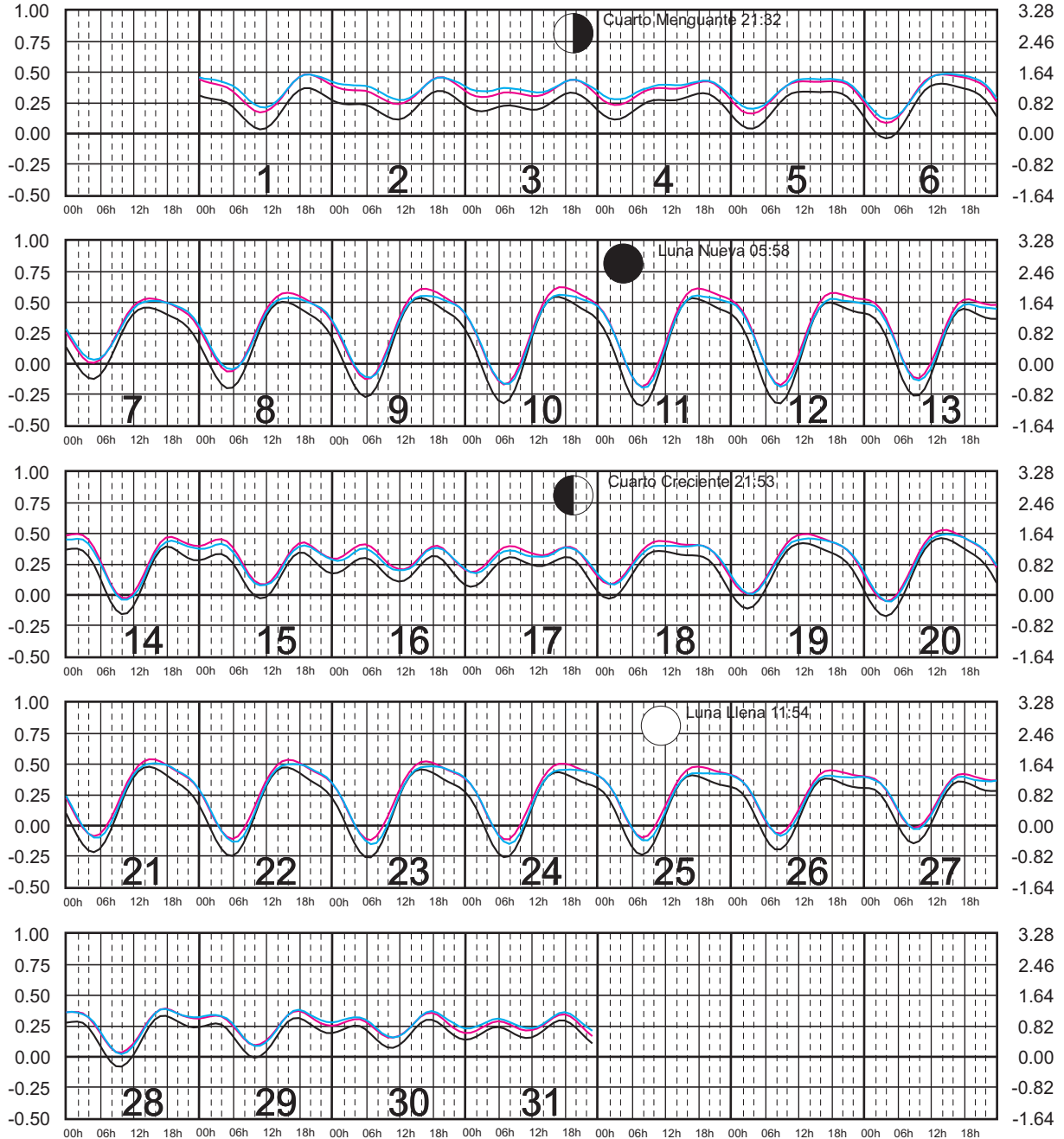
ENERO, 2024

Hora del Meridiano 90°(W)

Plano de Referencia NBMI

ANTÓN LIZARDO, VER. —
 COATZACOALCOS, VER. —
 FRONTERA, TAB. —

METROS DOMINGO LUNES MARTES MIÉRCOLES JUEVES VIERNES SÁBADO PIES



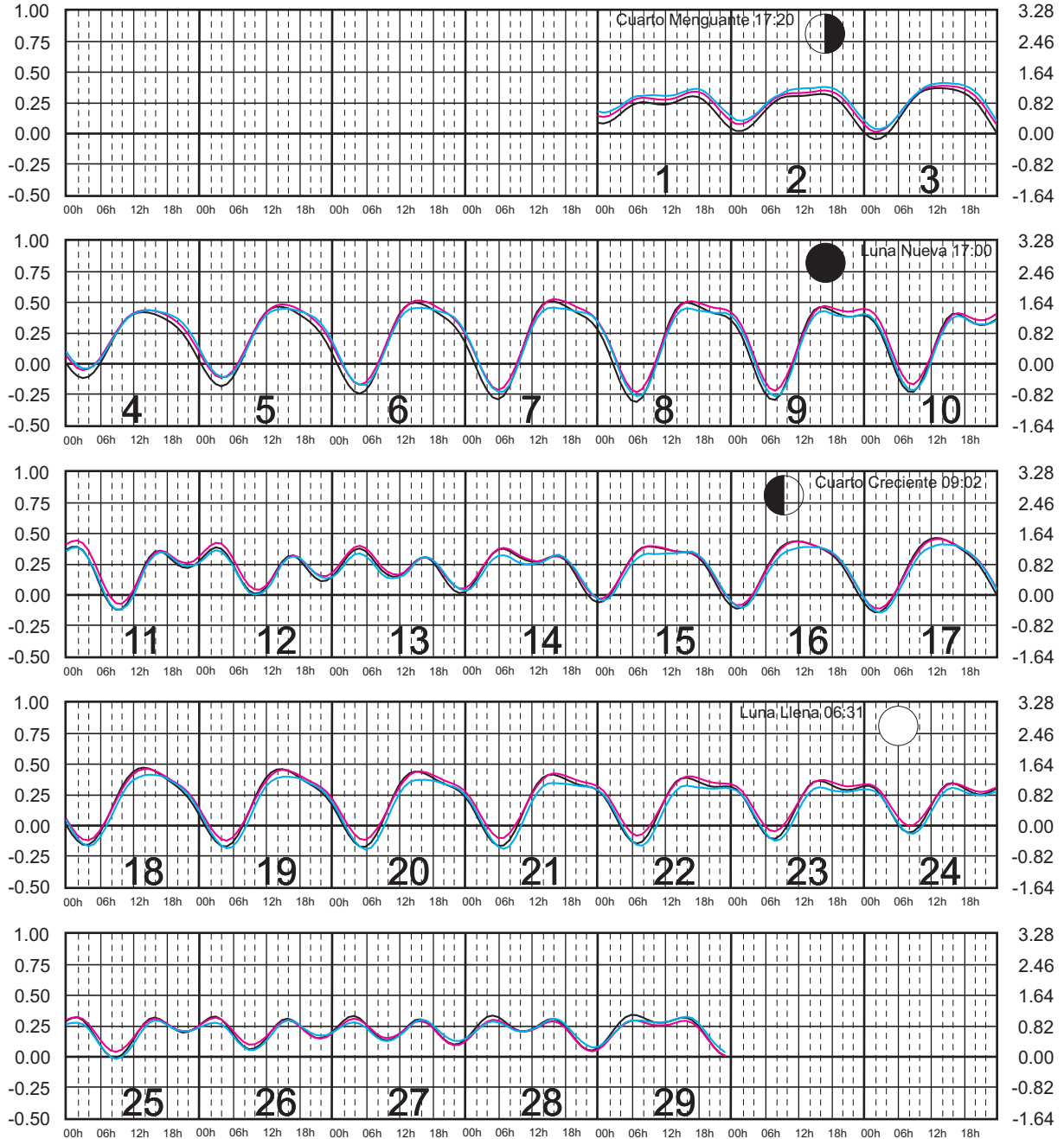
FEBRERO, 2024

Hora del Meridiano 90°(W)

Plano de Referencia NBMI

ANTÓN LIZARDO, VER. —
 COATZACOALCOS, VER. —
 FRONTERA, TAB. —

METROS DOMINGO LUNES MARTES MIÉRCOLES JUEVES VIERNES SÁBADO PIES



MARZO, 2024

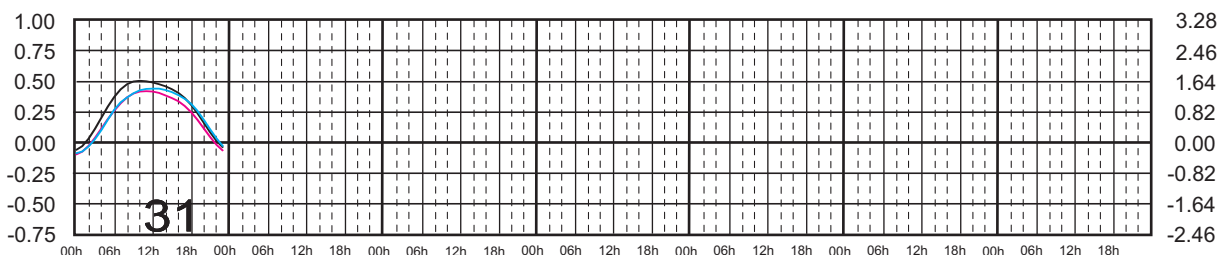
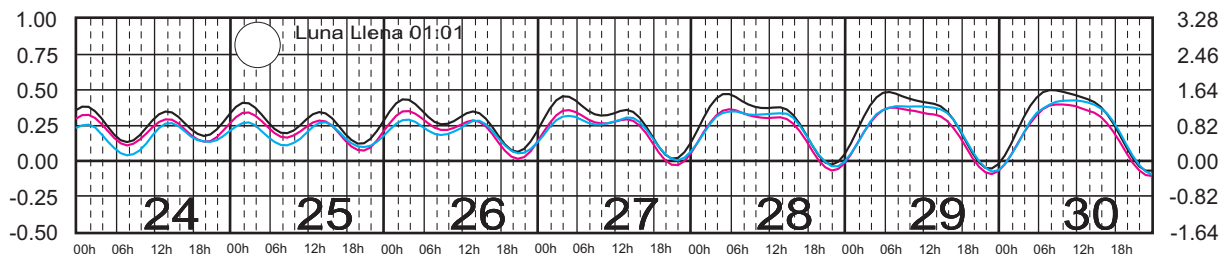
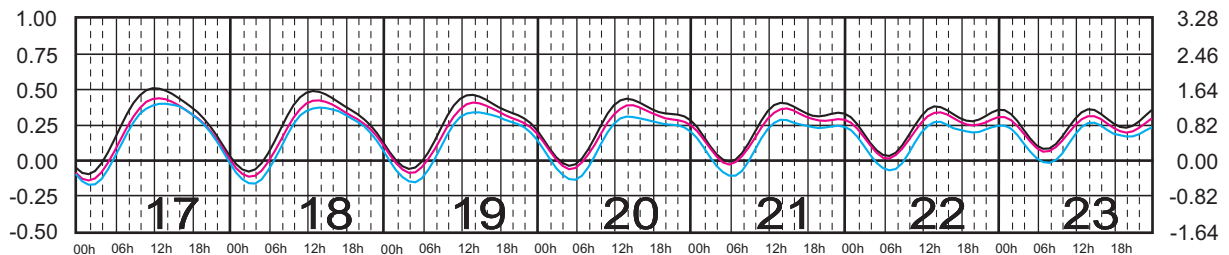
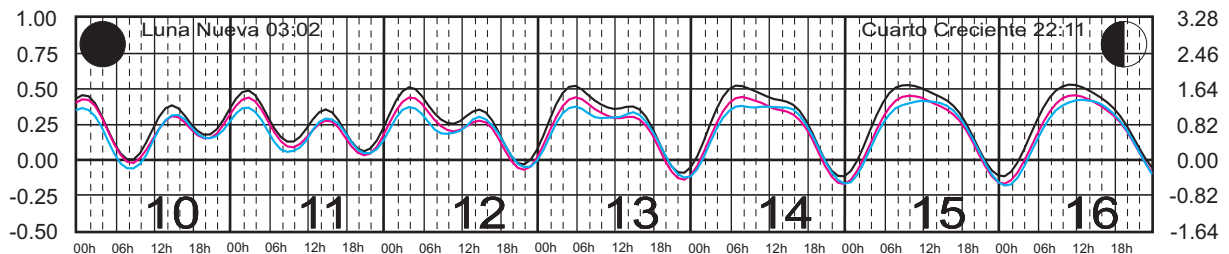
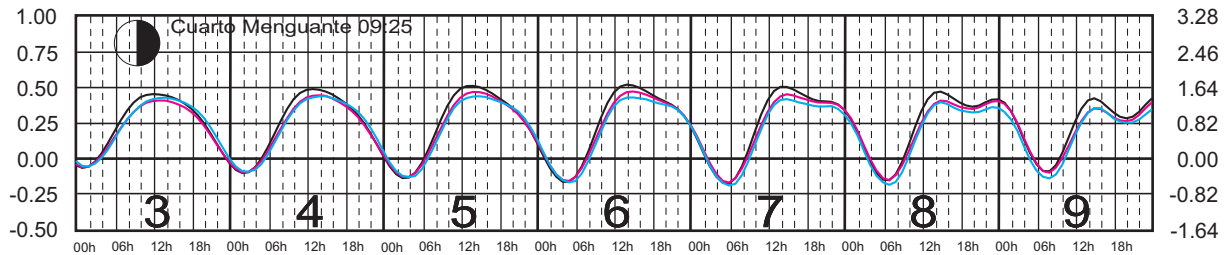
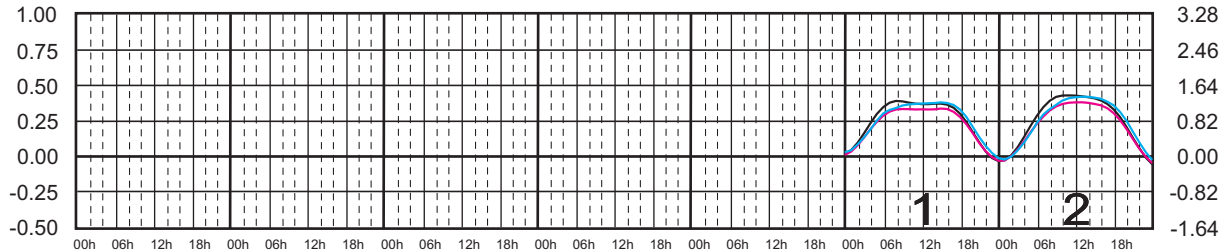
Hora del Meridiano 90°(W)

Plano de Referencia NBMI

ANTÓN LIZARDO, VER.
COATZACOALCOS, VER.
FRONTERA, TAB.



METROS DOMINGO LUNES MARTES MIÉRCOLES JUEVES VIERNES SÁBADO PIES



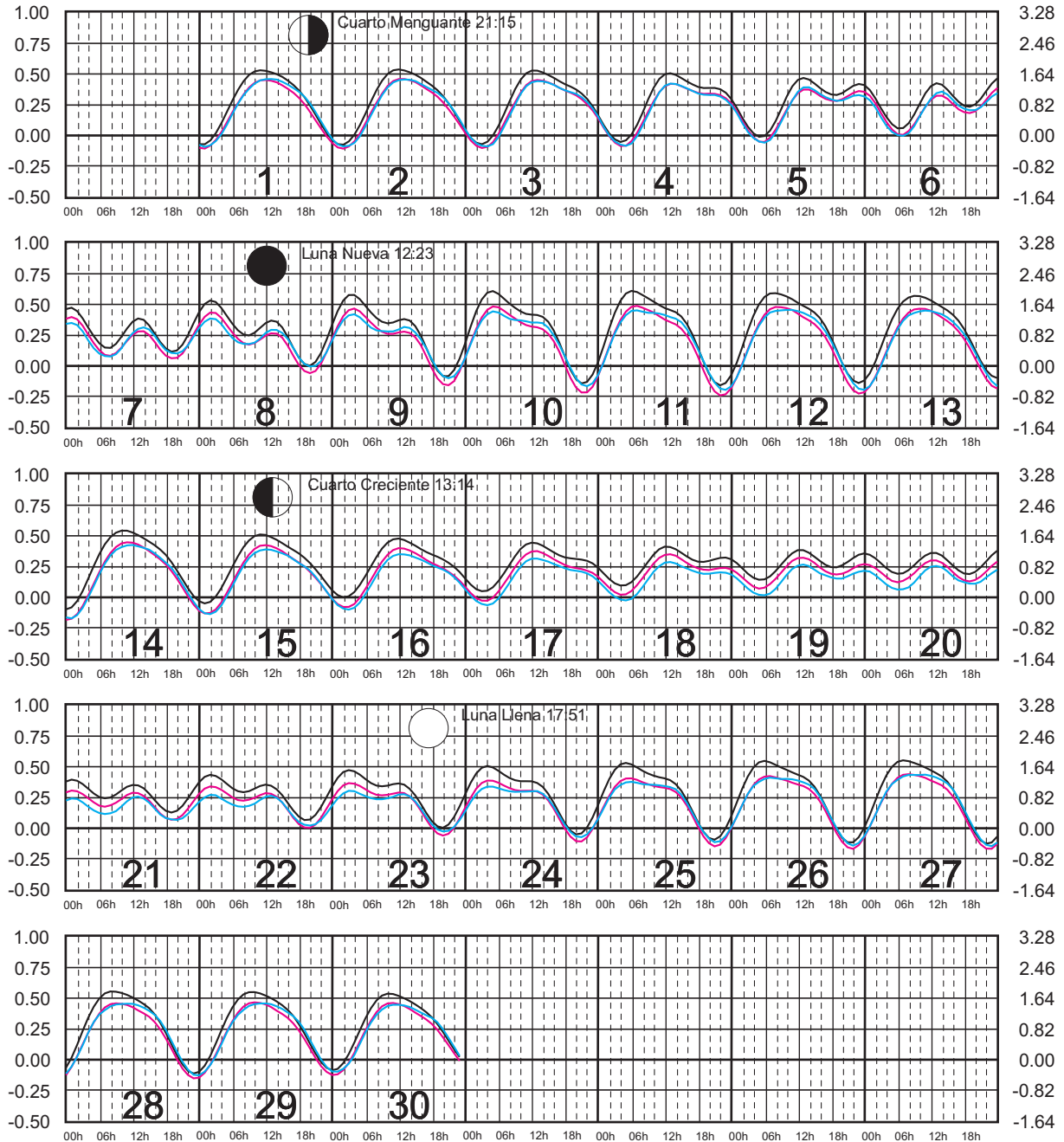
ABRIL, 2024

Hora del Meridiano 90°(W)

Plano de Referencia NBMI

ANTÓN LIZARDO, VER. —
 COATZACOALCOS, VER. —
 FRONTERA, TAB. —

METROS DOMINGO LUNES MARTES MIÉRCOLES JUEVES VIERNES SÁBADO PIES



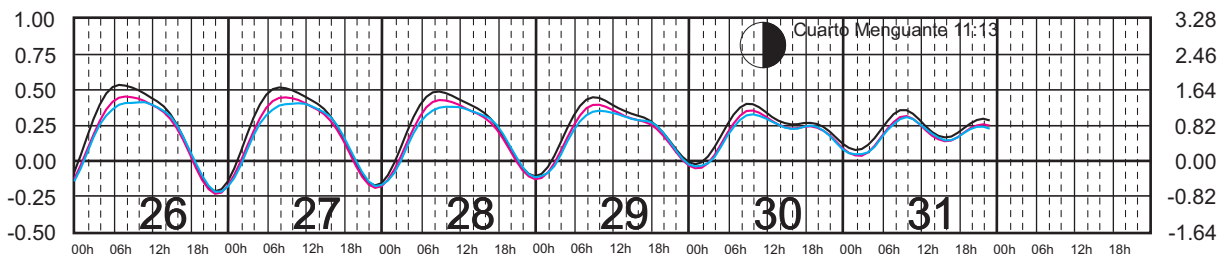
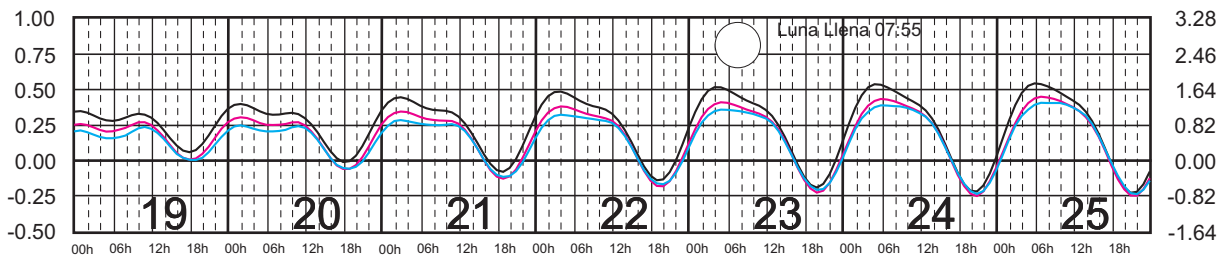
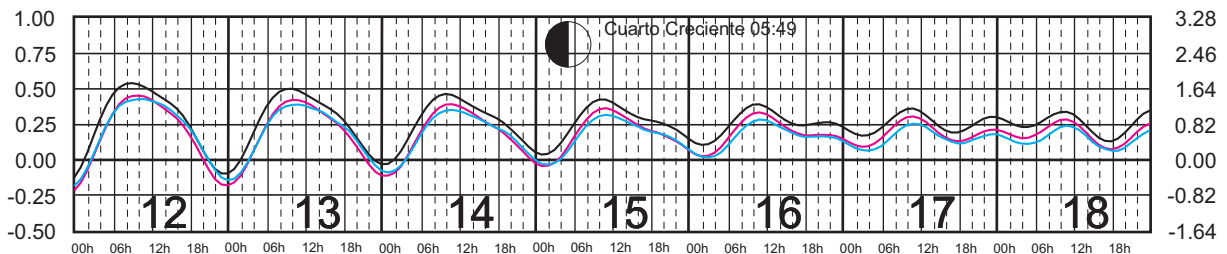
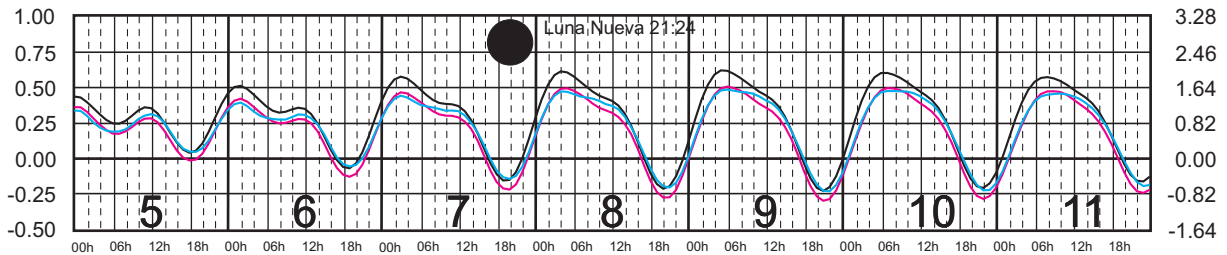
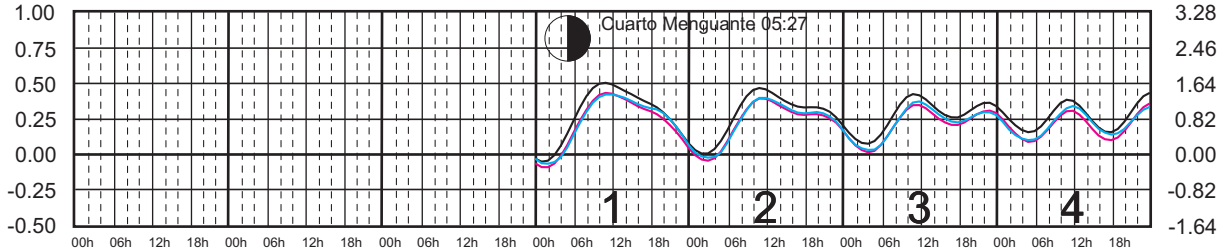
MAYO, 2024

Hora del Meridiano 90°(W)

Plano de Referencia NBMI

ANTÓN LIZARDO, VER. —
 COATZACOALCOS, VER. —
 FRONTERA, TAB. —

METROS DOMINGO LUNES MARTES MIÉRCOLES JUEVES VIERNES SÁBADO PIES



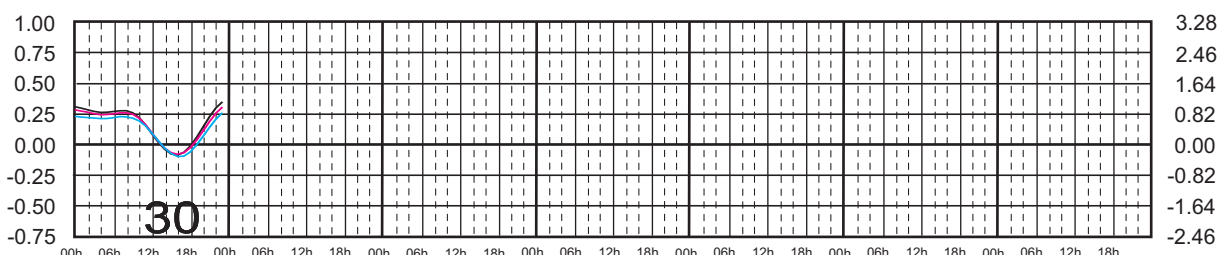
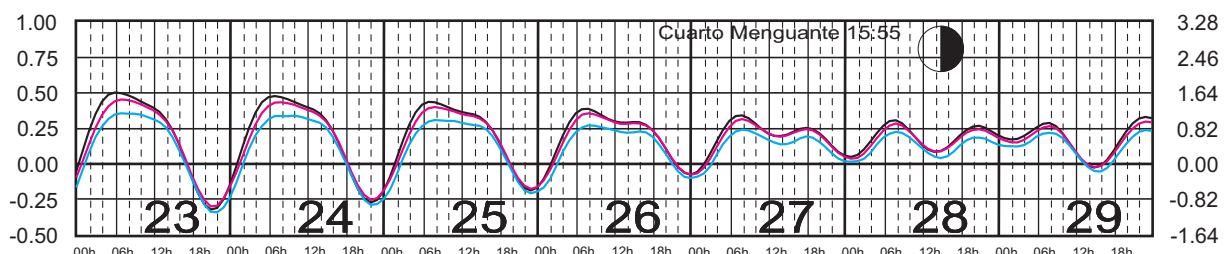
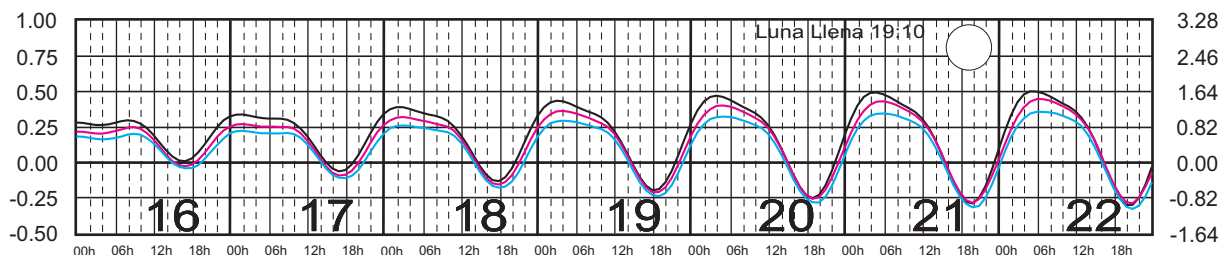
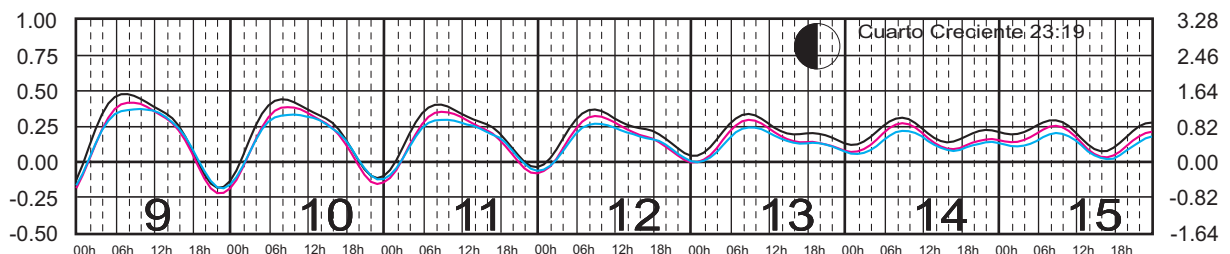
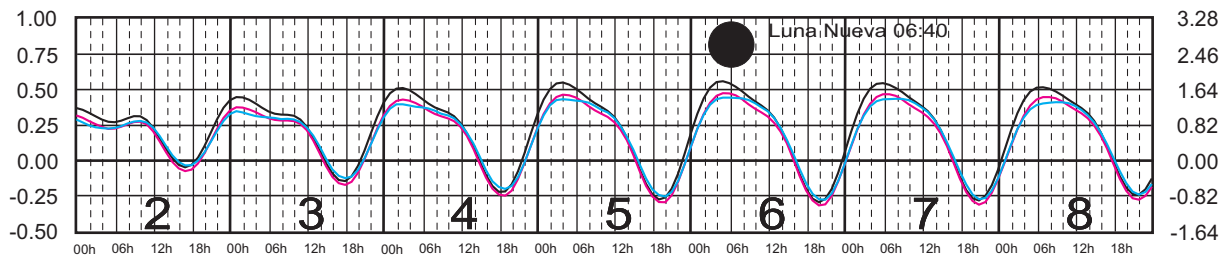
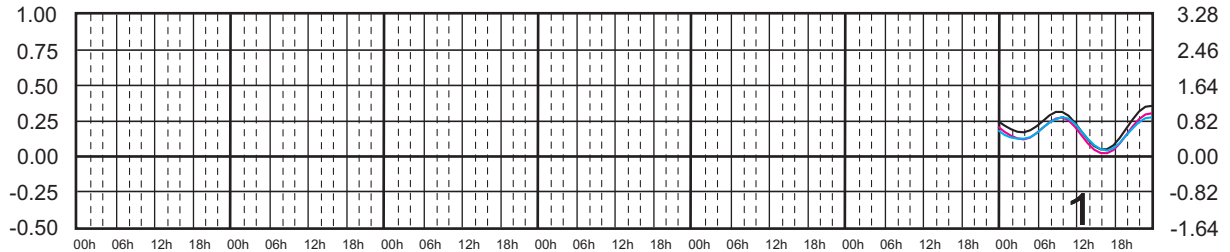
JUNIO, 2024

Hora del Meridiano 90°(W)

Plano de Referencia NBMI

ANTÓN LIZARDO, VER. —
 COATZACOALCOS, VER. —
 FRONTERA, TAB. —

METROS DOMINGO LUNES MARTES MIÉRCOLES JUEVES VIERNES SÁBADO PIES



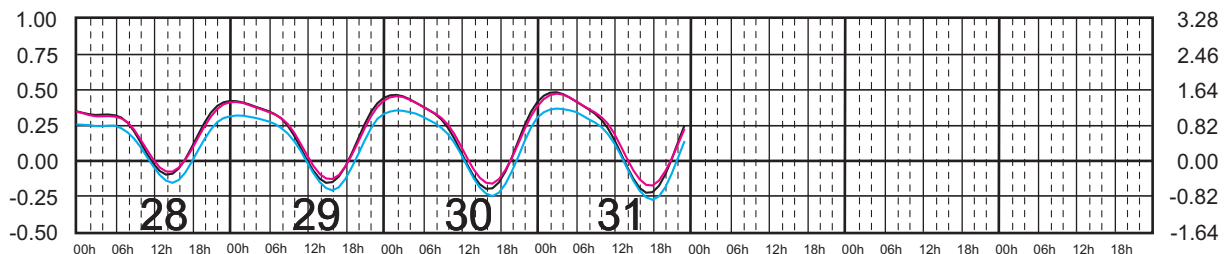
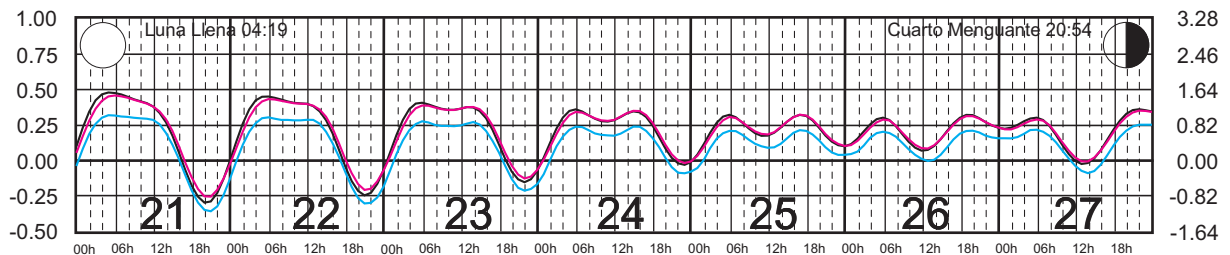
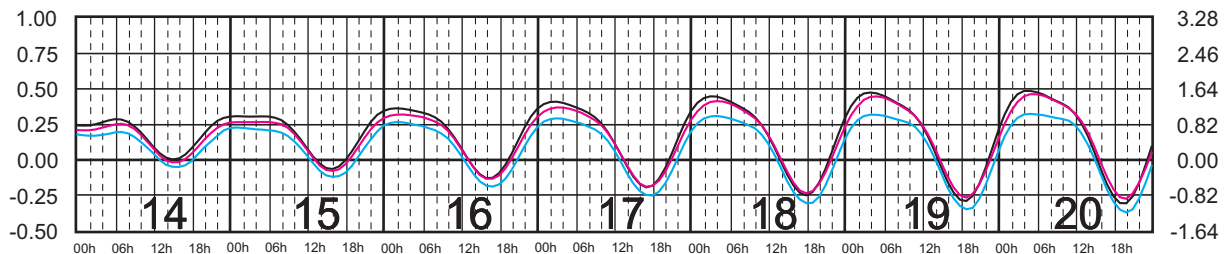
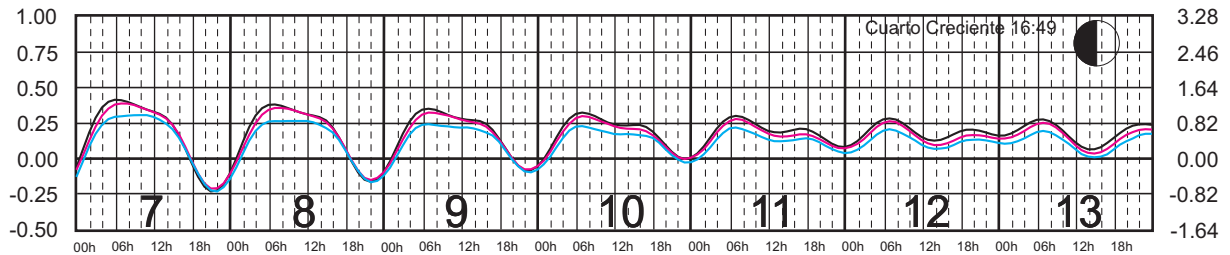
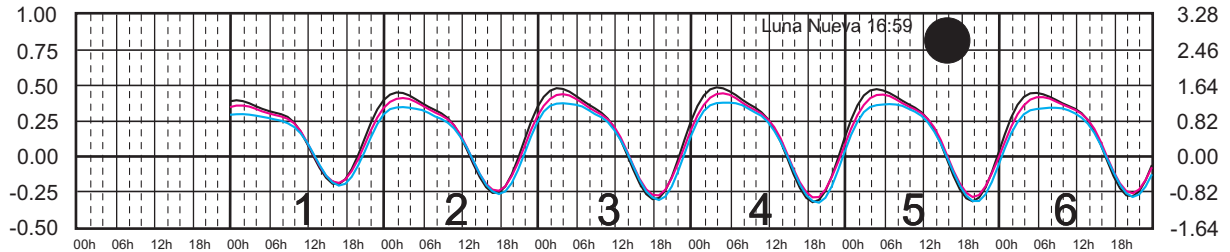
JULIO, 2024

Hora del Meridiano 90°(W)

Plano de Referencia NBMI

ANTÓN LIZARDO, VER. —
 COATZACOALCOS, VER. —
 FRONTERA, TAB. —

METROS DOMINGO LUNES MARTES MIÉRCOLES JUEVES VIERNES SÁBADO PIES



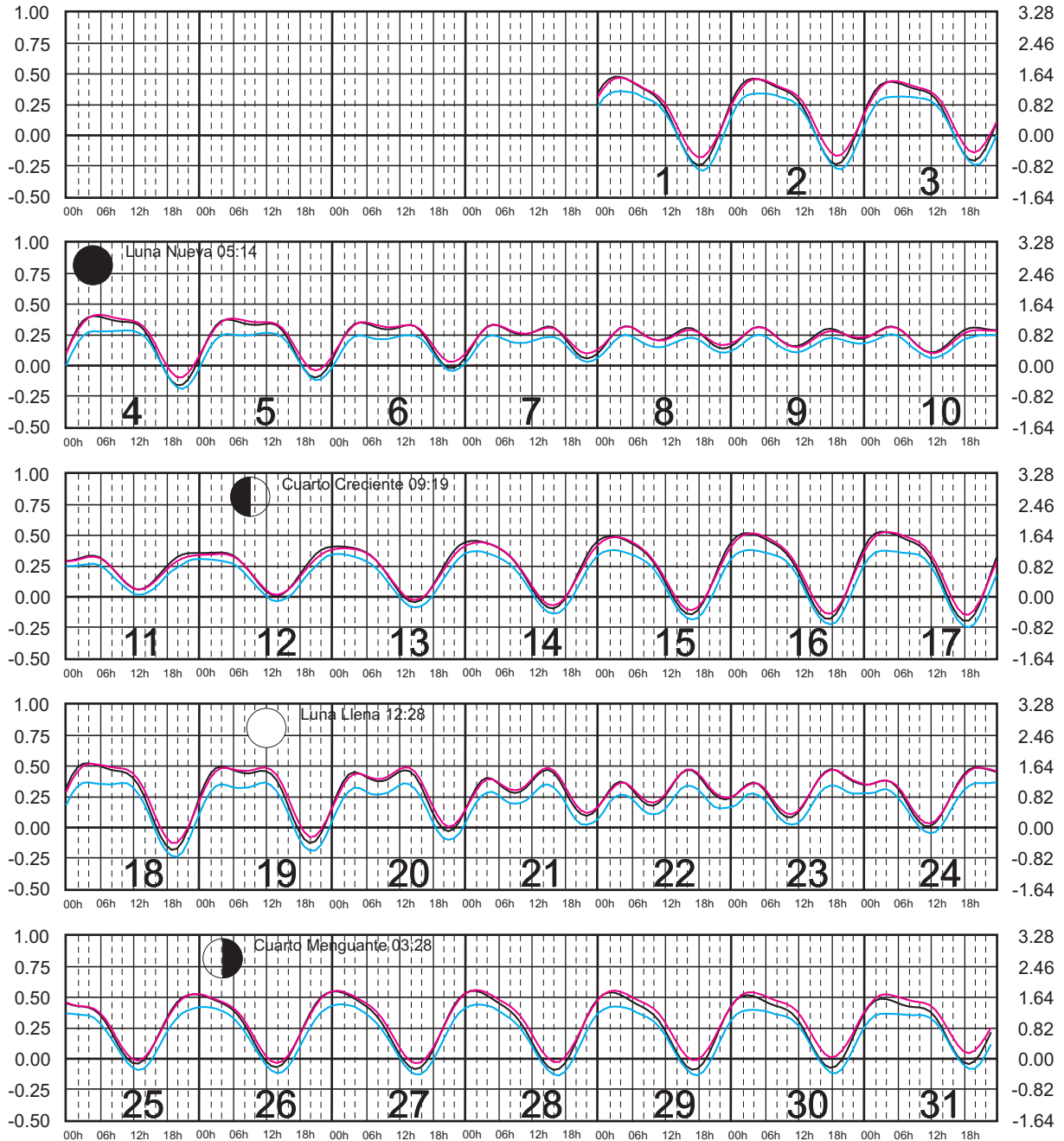
AGOSTO, 2024

Hora del Meridiano 90°(W)

Plano de Referencia NBMI

ANTÓN LIZARDO, VER. —
 COATZACOALCOS, VER. —
 FRONTERA, TAB. —

METROS DOMINGO LUNES MARTES MIÉRCOLES JUEVES VIERNES SÁBADO PIES



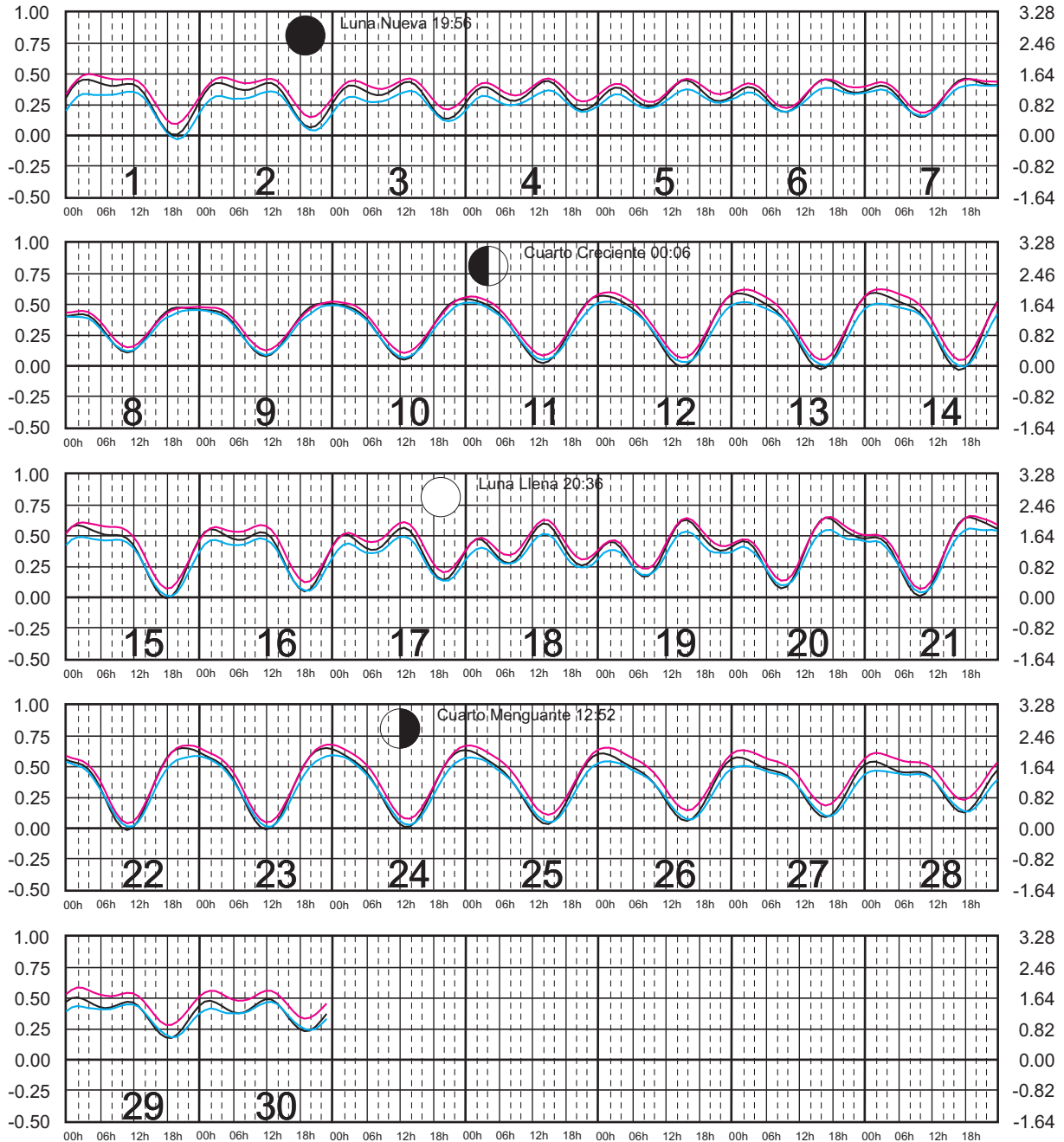
SEPTIEMBRE, 2024

Hora del Meridiano 90°(W)

Plano de Referencia NBMI

ANTÓN LIZARDO, VER.
COATZACOALCOS, VER.
FRONTERA, TAB.

METROS DOMINGO LUNES MARTES MIÉRCOLES JUEVES VIERNES SÁBADO PIES



OCTUBRE, 2024

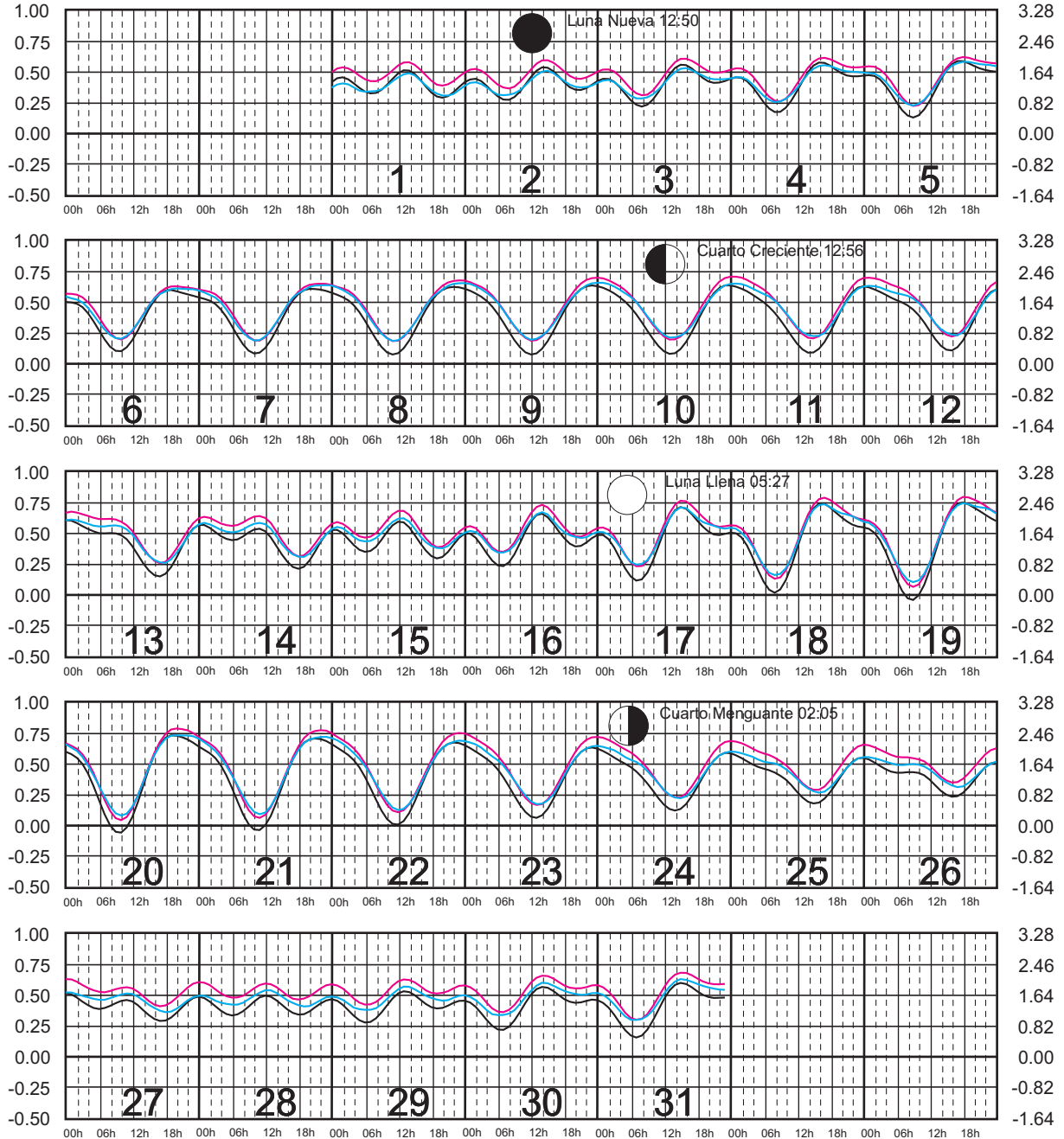
Hora del Meridiano 90°(W)

Plano de Referencia NBMI

ANTÓN LIZARDO, VER.
COATZACOALCOS, VER.
FRONTERA, TAB.



METROS DOMINGO LUNES MARTES MIÉRCOLES JUEVES VIERNES SÁBADO PIES



NOVIEMBRE, 2024

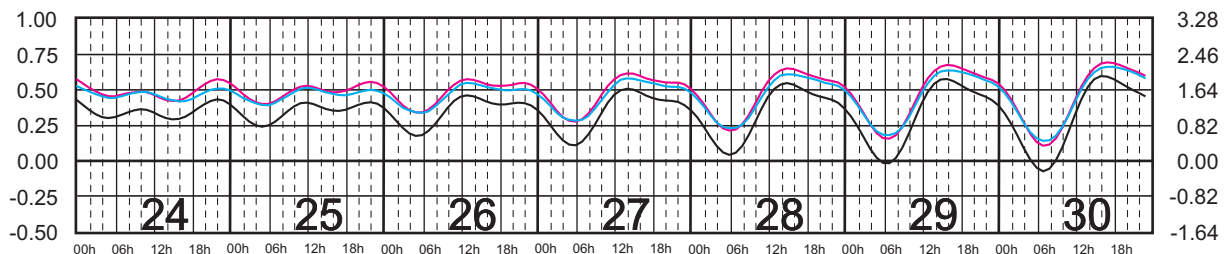
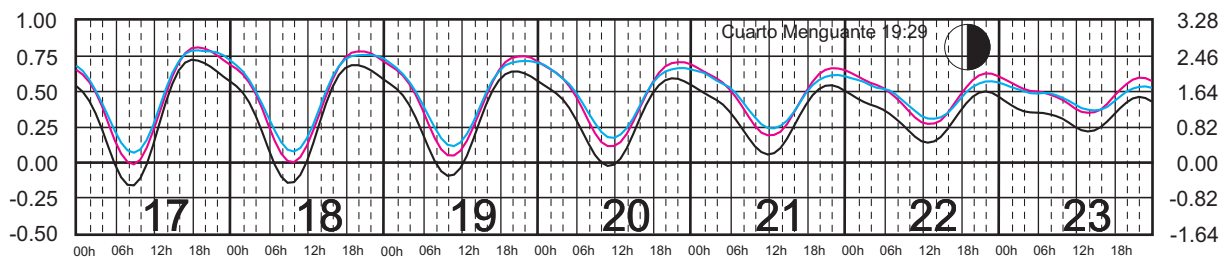
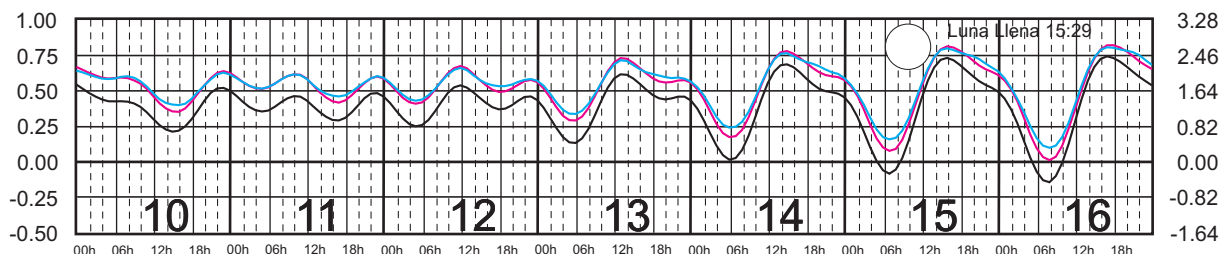
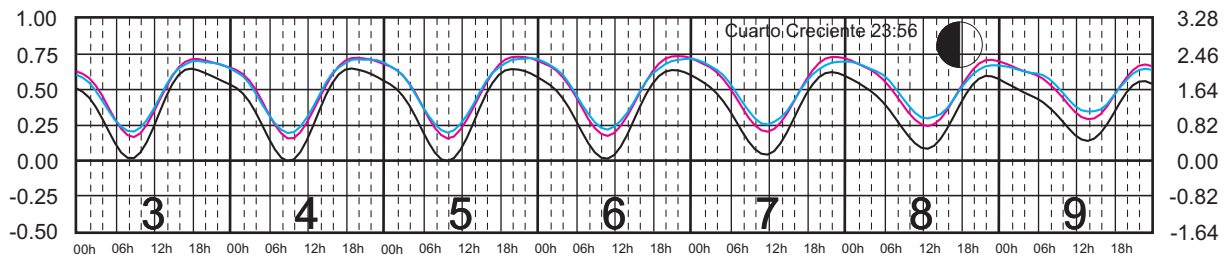
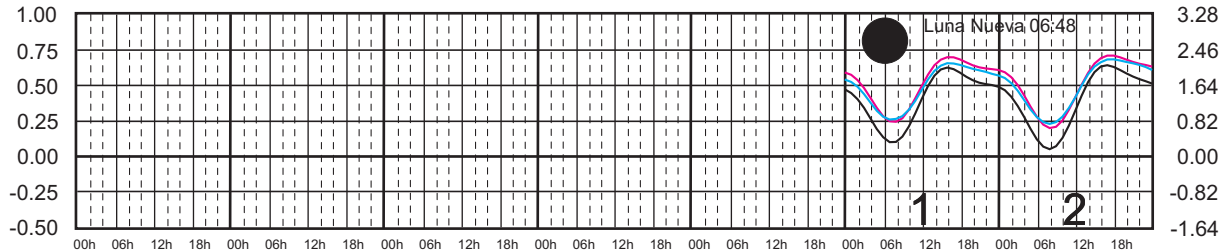
Hora del Meridiano 90°(W)

Plano de Referencia NBMI

ANTÓN LIZARDO, VER.
COATZACOALCOS, VER.
FRONTERA, TAB.



METROS DOMINGO LUNES MARTES MIÉRCOLES JUEVES VIERNES SÁBADO PIES



DICIEMBRE, 2024

Hora del Meridiano 90°(W)

Plano de Referencia NBMI

ANTÓN LIZARDO, VER. —
 COATZACOALCOS, VER. —
 FRONTERA, TAB. —

METROS DOMINGO LUNES MARTES MIÉRCOLES JUEVES VIERNES SÁBADO PIES

