

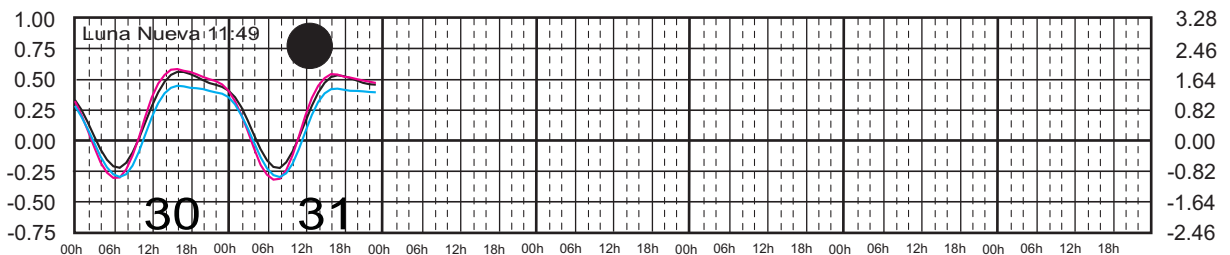
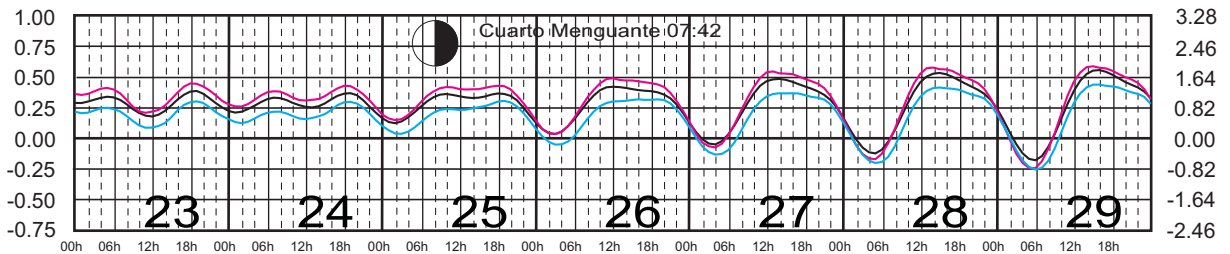
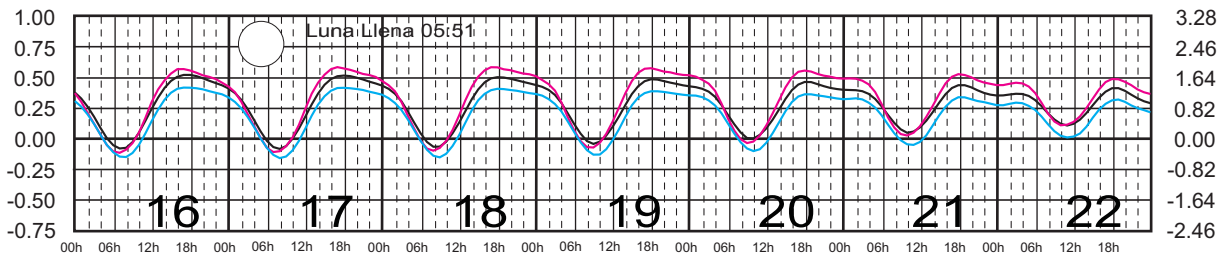
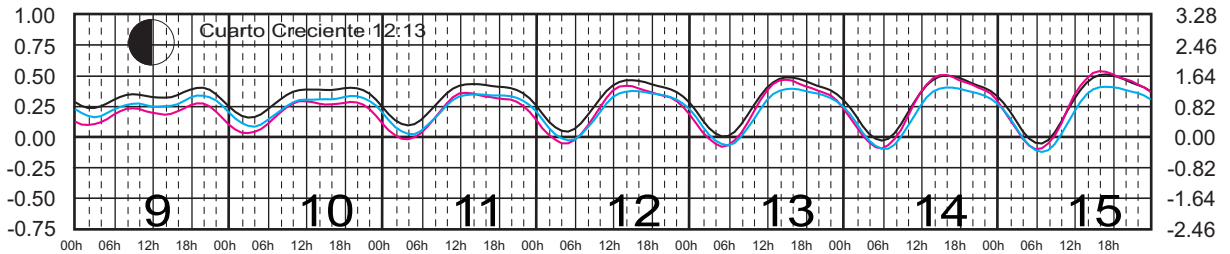
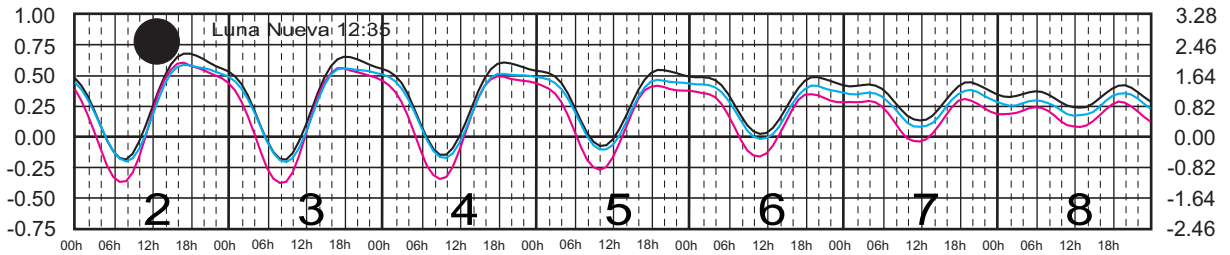
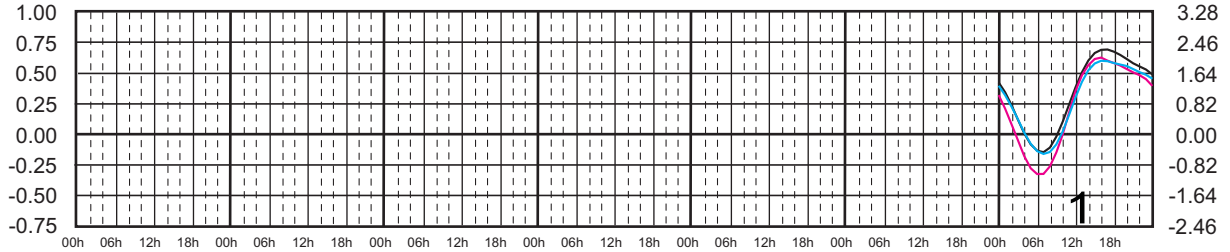
# ENERO, 2022

Hora del Meridiano 90°(W)

Plano de Referencia NBMI

COATZACOALCOS, VER. —  
 DOS BOCAS, TAB. —  
 FRONTERA, TAB. —

METROS DOMINGO LUNES MARTES MIÉRCOLES JUEVES VIERNES SÁBADO PIES



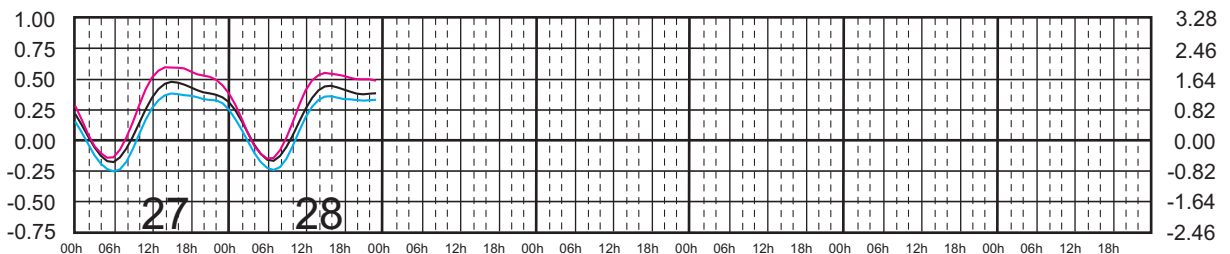
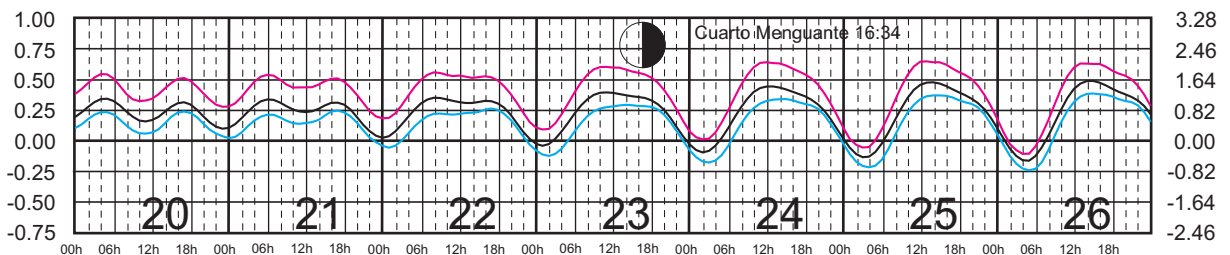
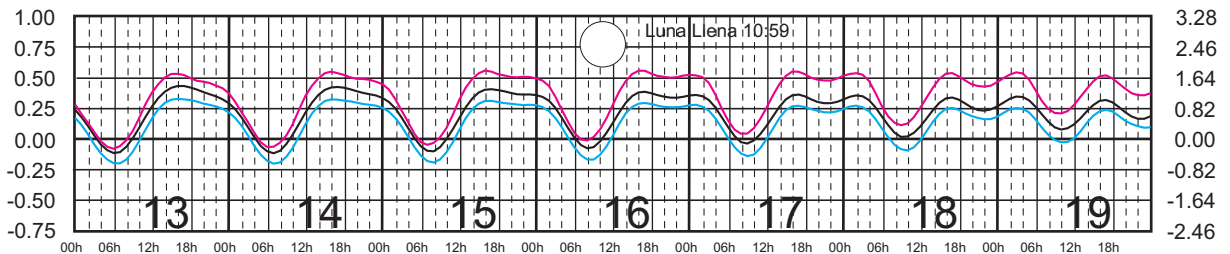
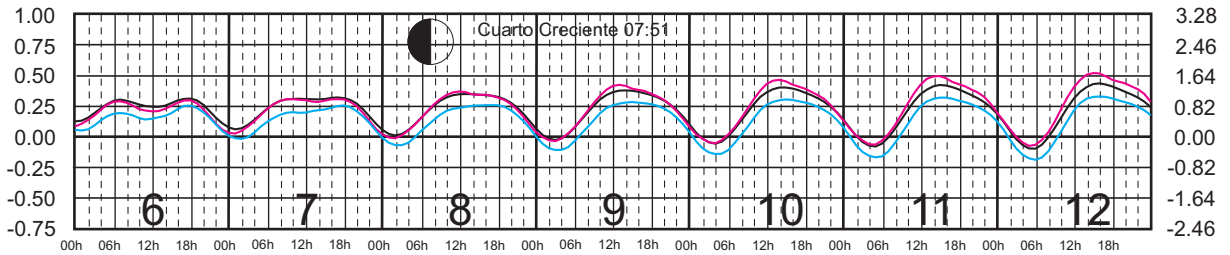
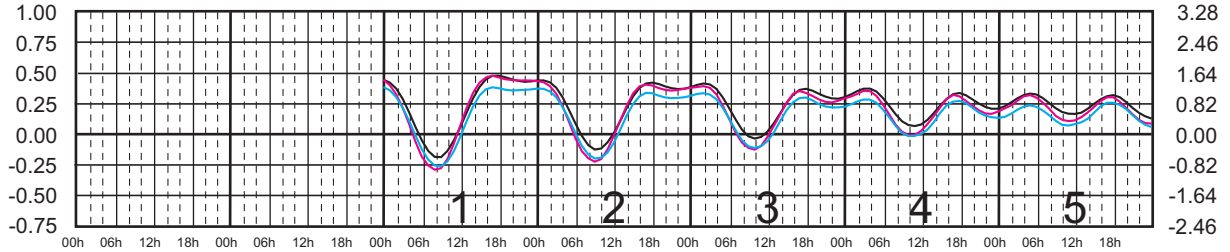
# FEBRERO, 2022

Hora del Meridiano 90°(W)

Plano de Referencia NBMI

COATZACOALCOS, VER. —  
 DOS BOCAS, TAB. —  
 FRONTERA, TAB. —

METROS DOMINGO LUNES MARTES MIÉRCOLES JUEVES VIERNES SÁBADO PIES



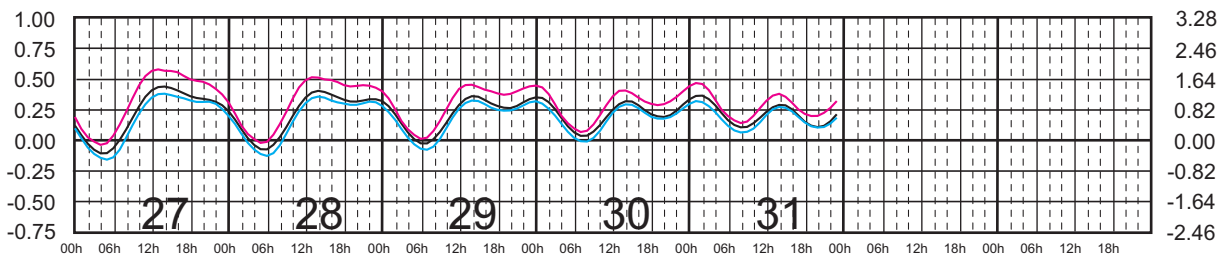
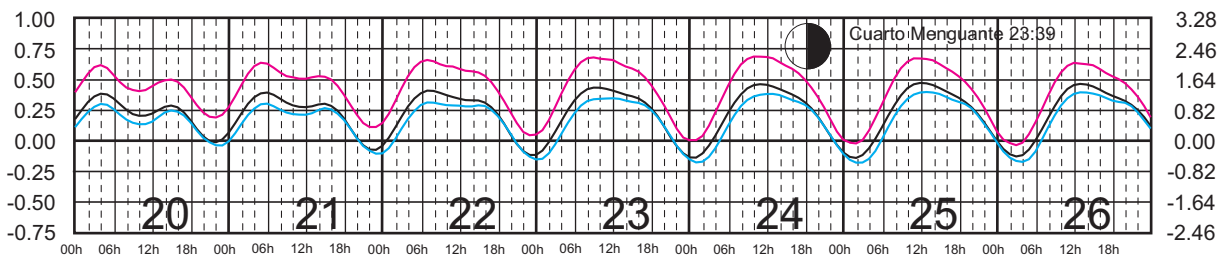
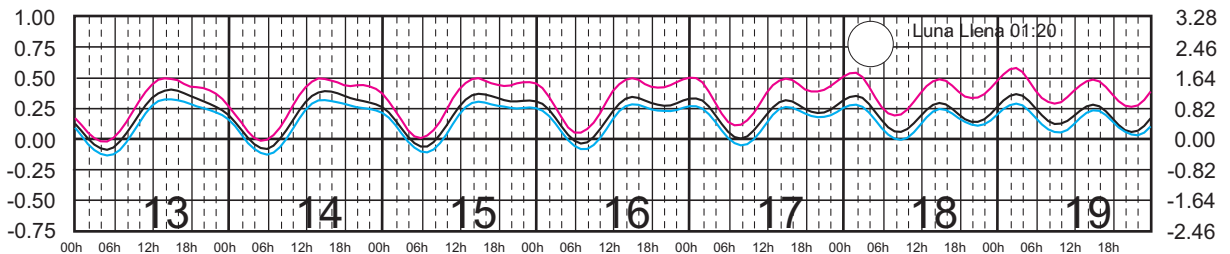
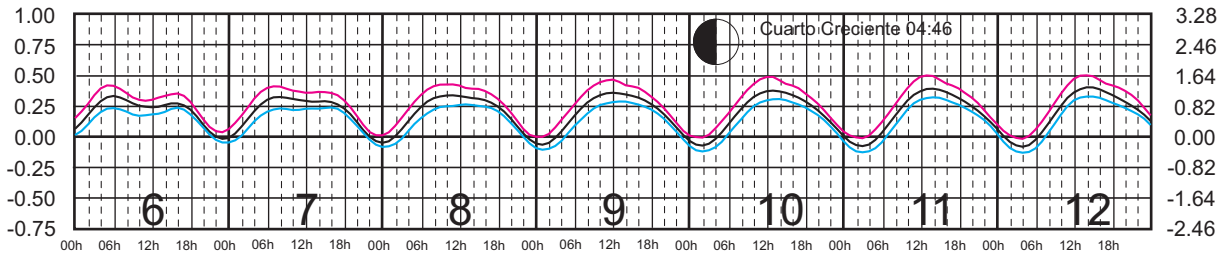
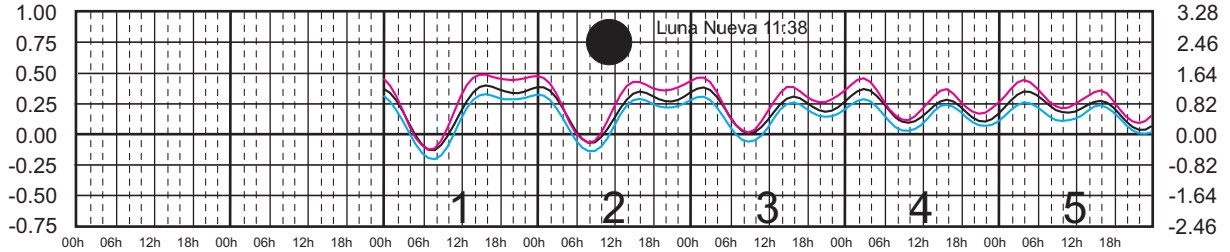
# MARZO, 2022

Hora del Meridiano 90°(W)

Plano de Referencia NBMI

COATZACOALCOS, VER. —  
 DOS BOCAS, TAB. —  
 FRONTERA, TAB. —

METROS DOMINGO LUNES MARTES MIÉRCOLES JUEVES VIERNES SÁBADO PIES



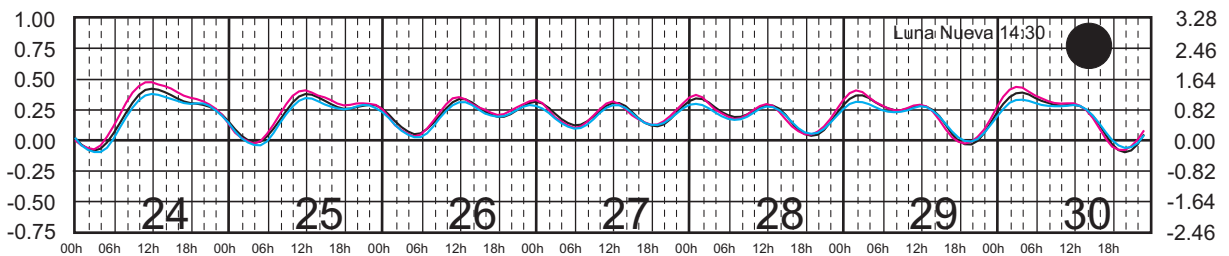
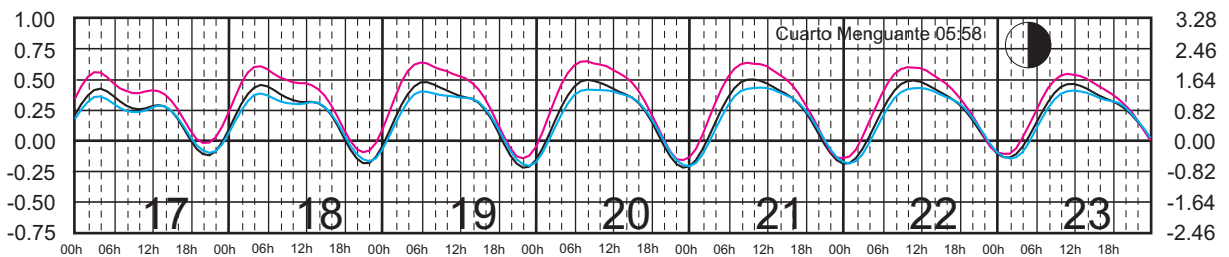
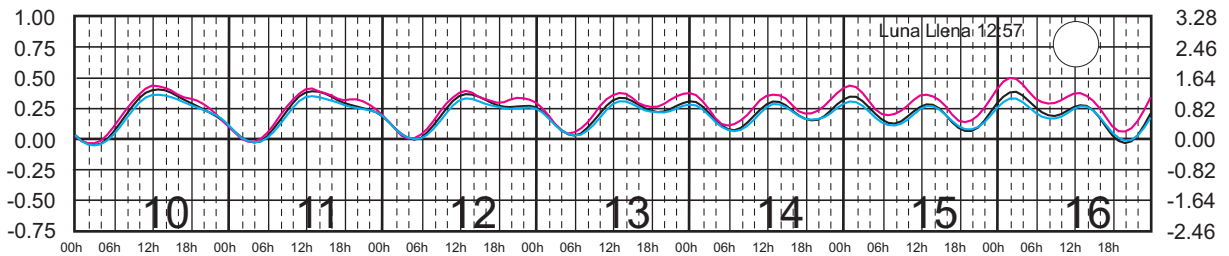
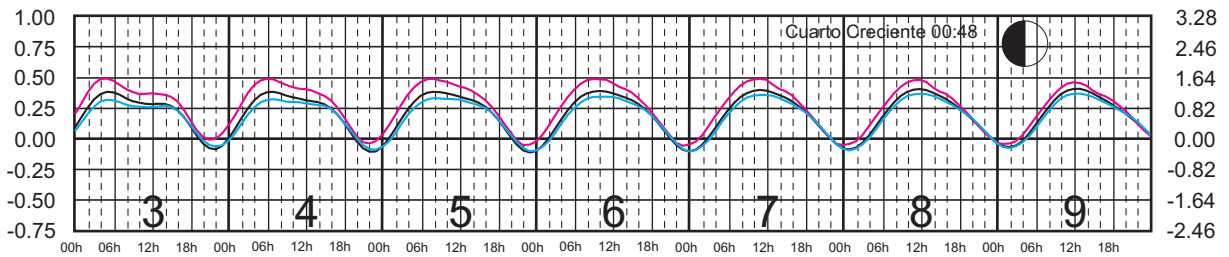
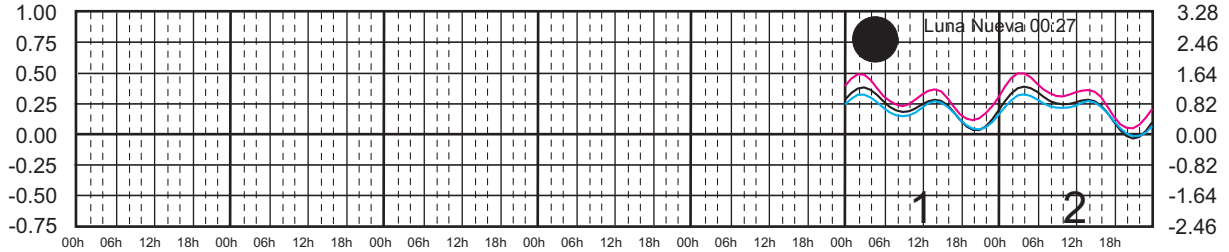
# ABRIL, 2022

Hora del Meridiano 90°(W)

Plano de Referencia NBMI

COATZACOALCOS, VER. —  
 DOS BOCAS, TAB. —  
 FRONTERA, TAB. —

METROS DOMINGO LUNES MARTES MIÉRCOLES JUEVES VIERNES SÁBADO PIES



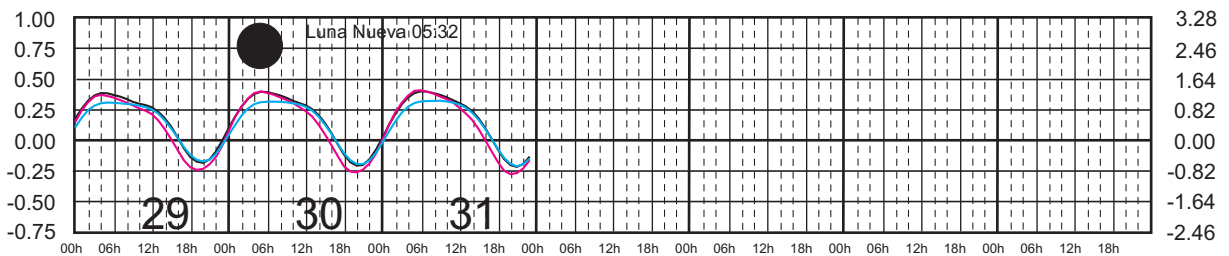
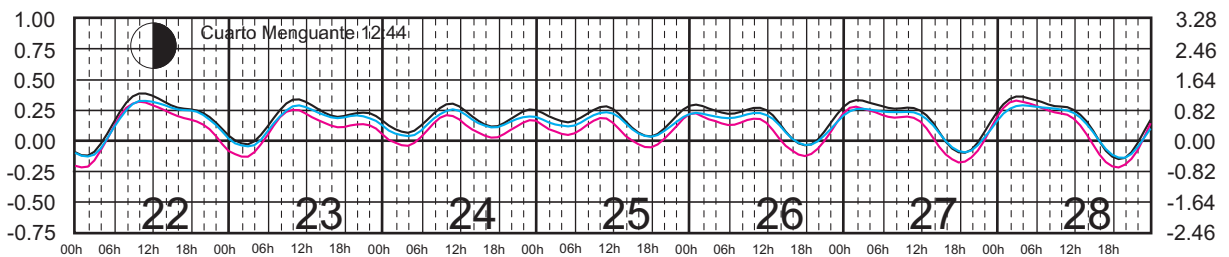
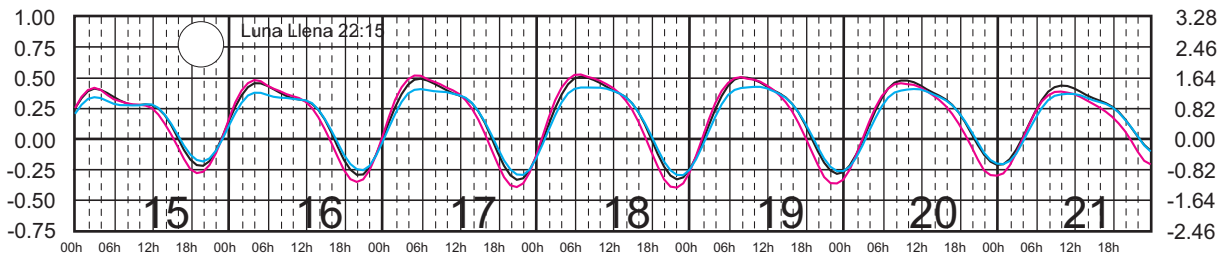
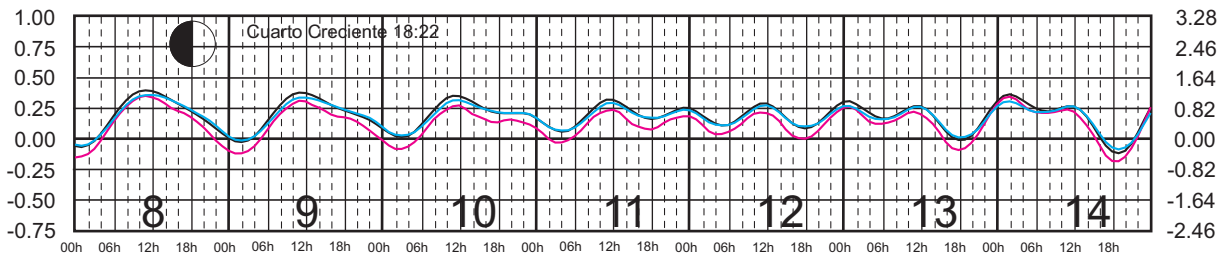
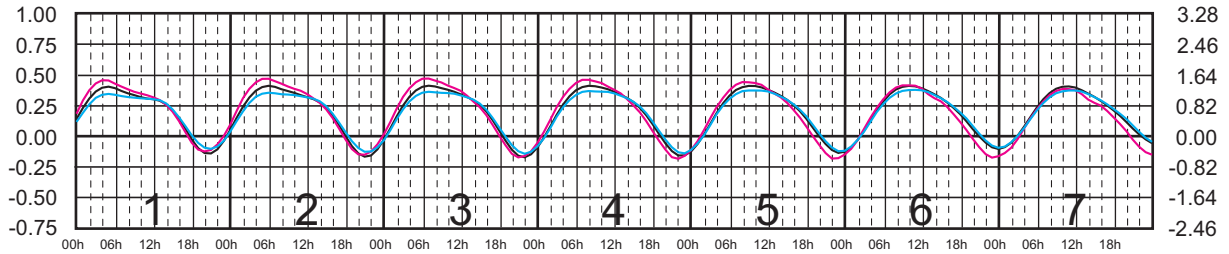
# MAYO, 2022

Hora del Meridiano 90°(W)

Plano de Referencia NBMI

COATZACOALCOS, VER. —  
 DOS BOCAS, TAB. —  
 FRONTERA, TAB. —

METROS DOMINGO LUNES MARTES MIÉRCOLES JUEVES VIERNES SÁBADO PIES



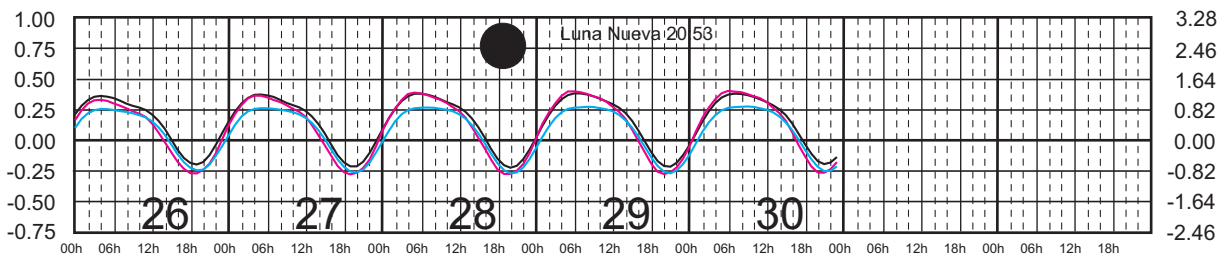
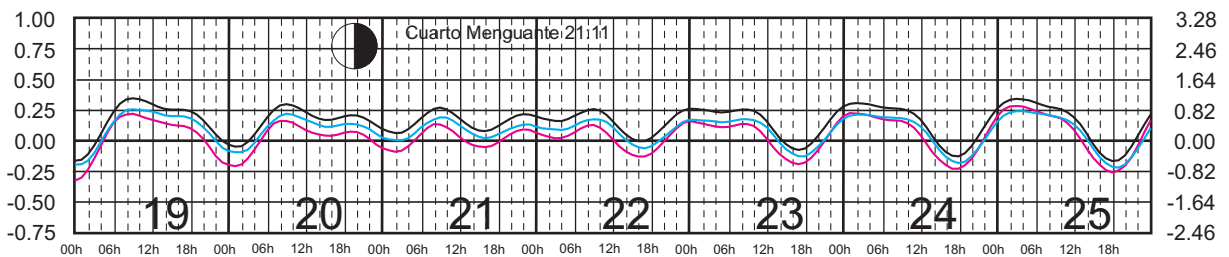
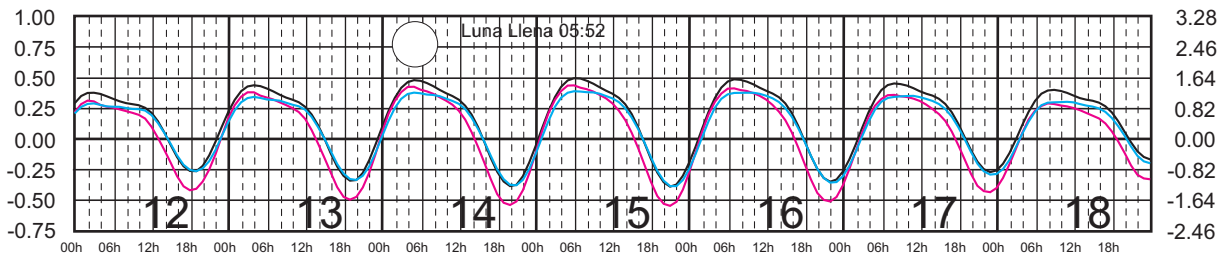
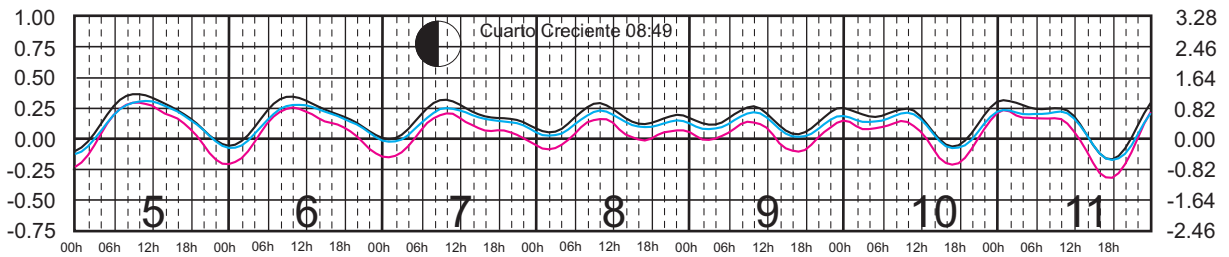
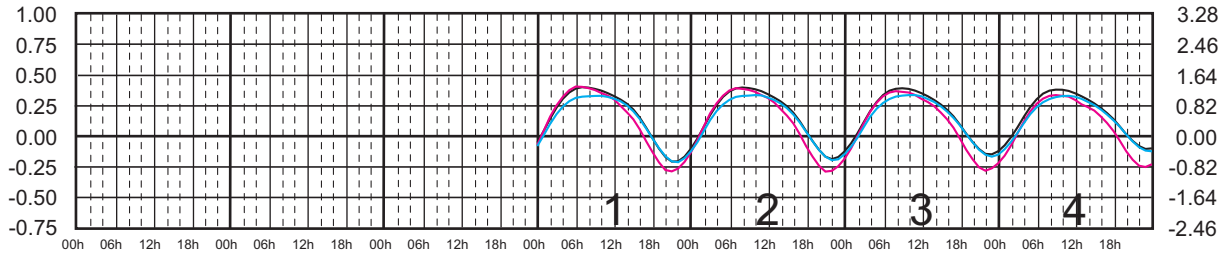
# JUNIO, 2022

Hora del Meridiano 90°(W)

Plano de Referencia NBMI

COATZACOALCOS, VER. —  
 DOS BOCAS, TAB. —  
 FRONTERA, TAB. —

METROS DOMINGO LUNES MARTES MIÉRCOLES JUEVES VIERNES SÁBADO PIES




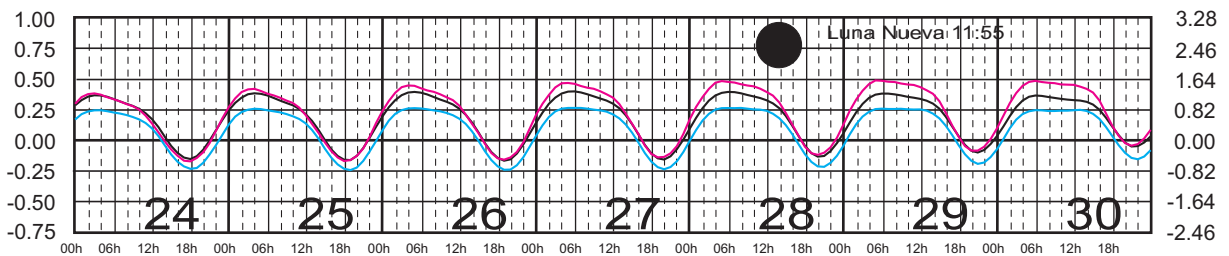
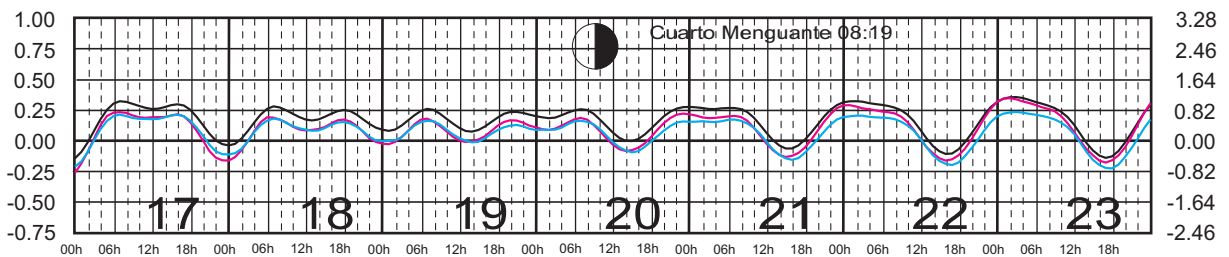
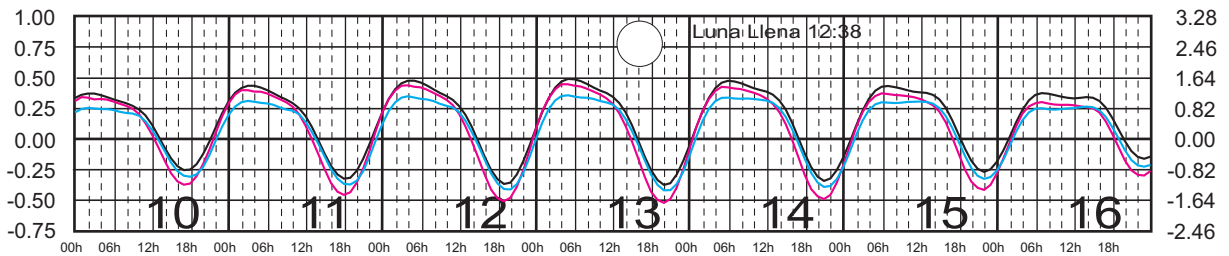
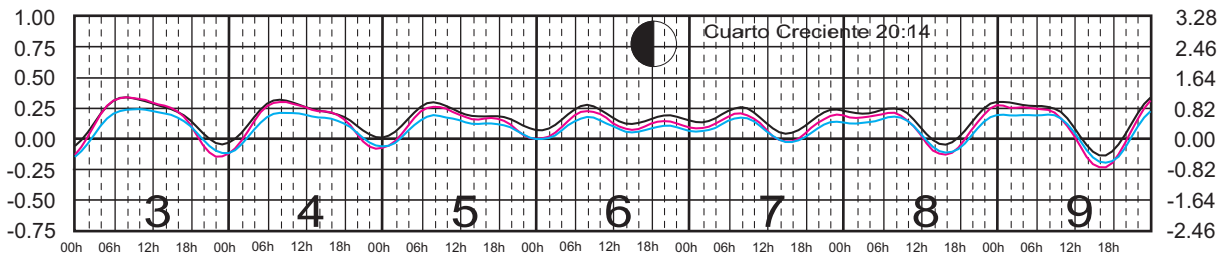
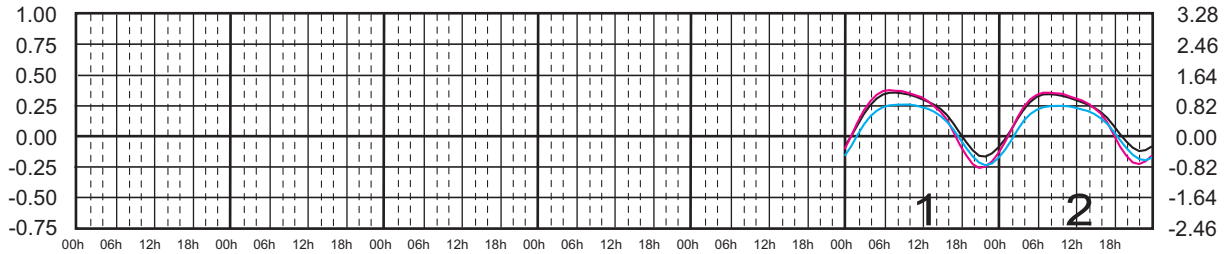
# JULIO, 2022

Hora del Meridiano 90°(W)

Plano de Referencia NBMI

COATZACOALCOS, VER. —  
 DOS BOCAS, TAB. —  
 FRONTERA, TAB. —

METROS DOMINGO LUNES MARTES MIÉRCOLES JUEVES VIERNES SÁBADO PIES



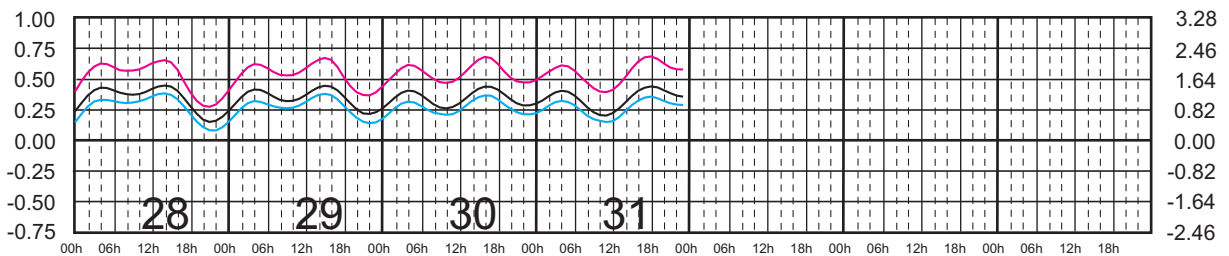
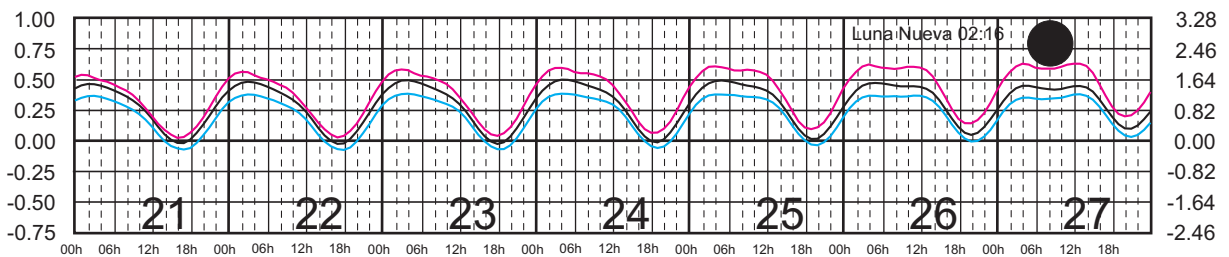
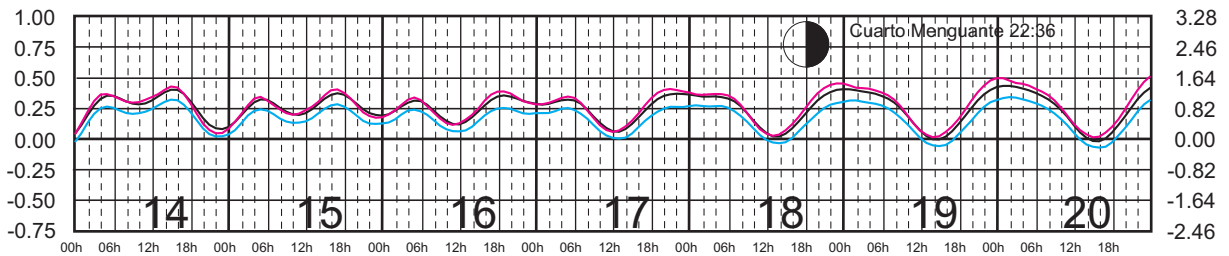
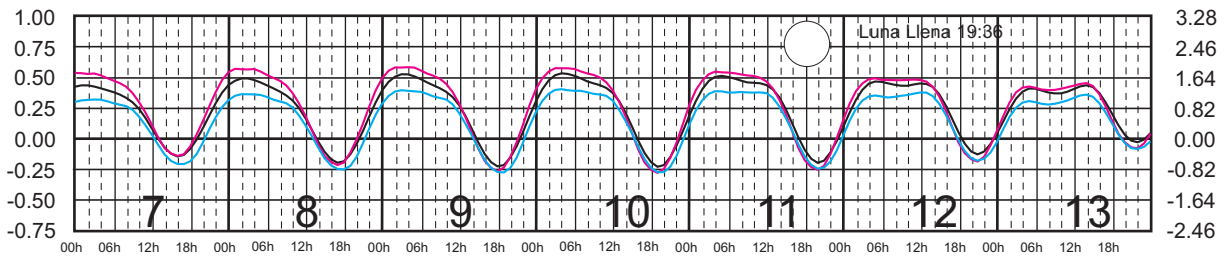
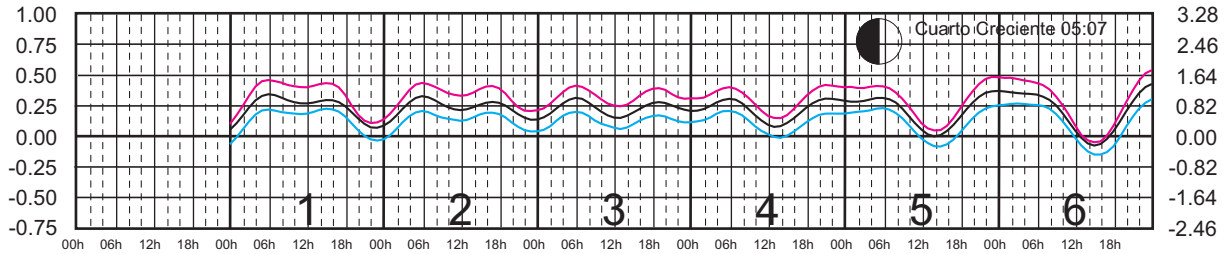
# AGOSTO, 2022

Hora del Meridiano 90°(W)

Plano de Referencia NBMI

COATZACOALCOS, VER. —  
 DOS BOCAS, TAB. —  
 FRONTERA, TAB. —

METROS DOMINGO LUNES MARTES MIÉRCOLES JUEVES VIERNES SÁBADO PIES





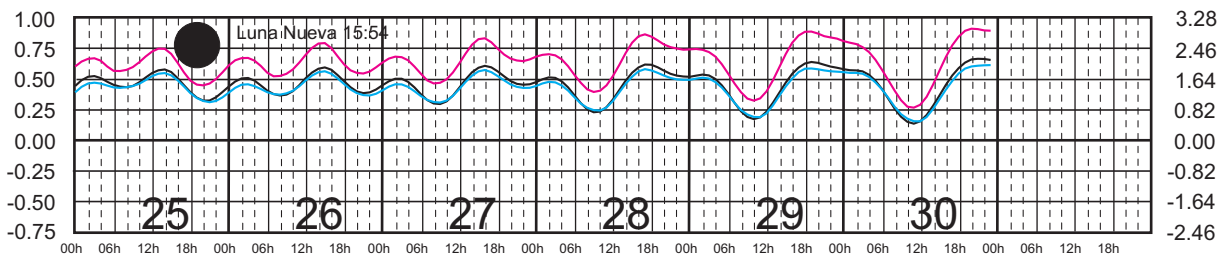
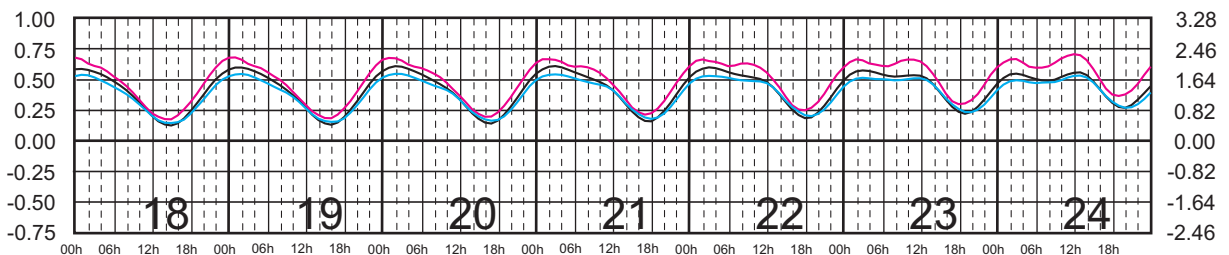
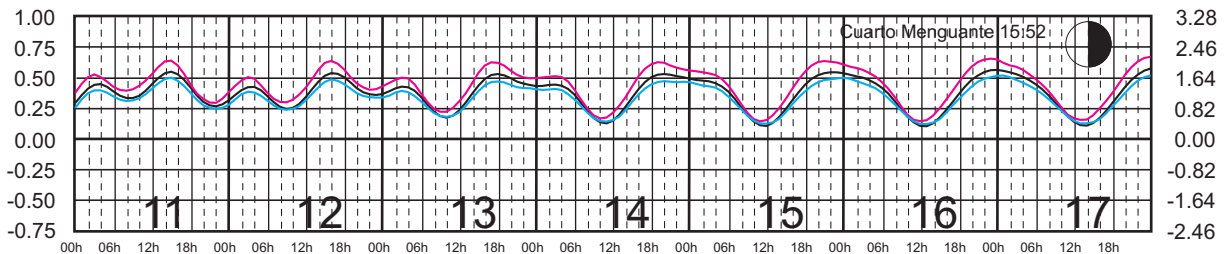
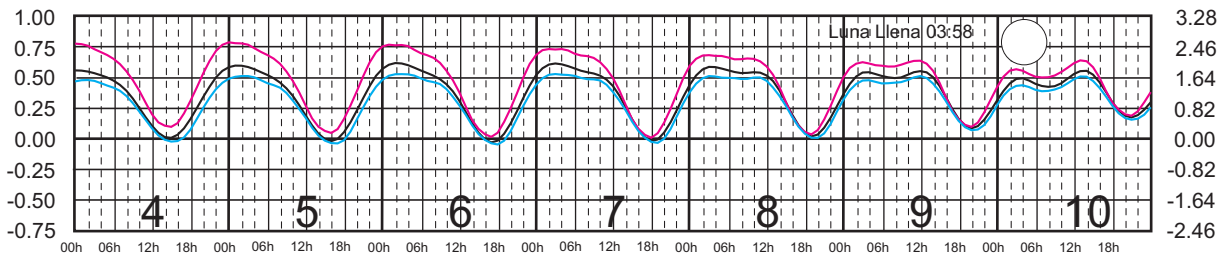
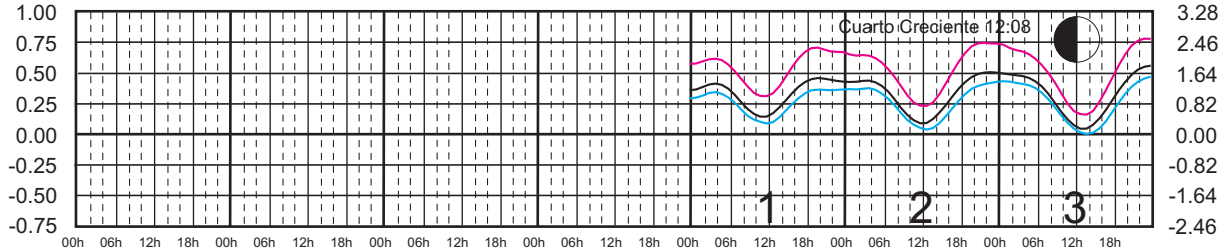
# SEPTIEMBRE, 2022

Hora del Meridiano 90°(W)

Plano de Referencia NBMI

COATZACOALCOS, VER. —  
 DOS BOCAS, TAB. —  
 FRONTERA, TAB. —

METROS DOMINGO LUNES MARTES MIÉRCOLES JUEVES VIERNES SÁBADO PIES




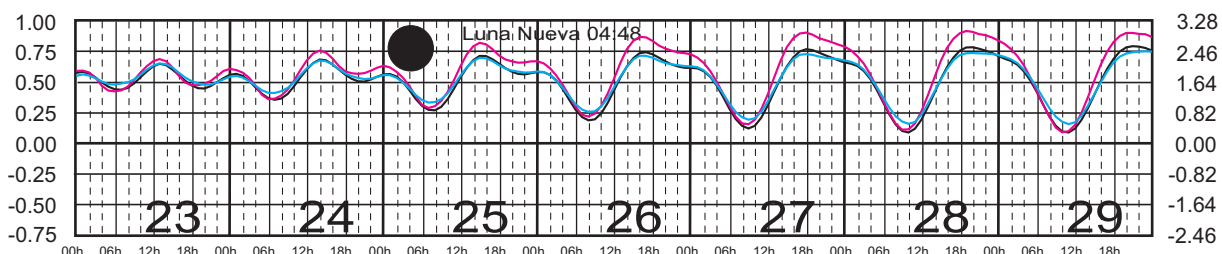
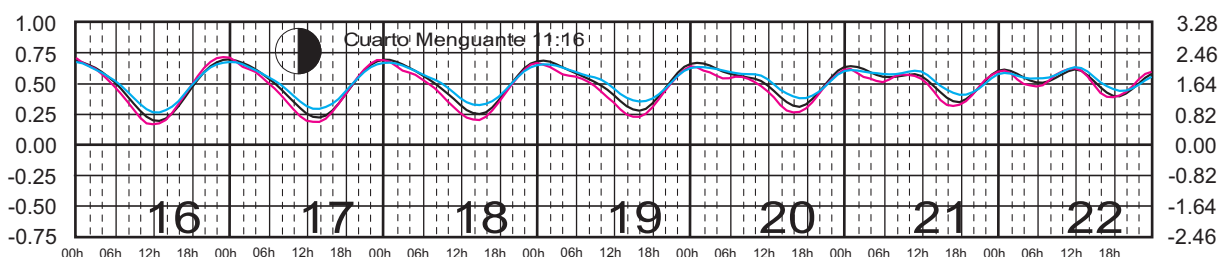
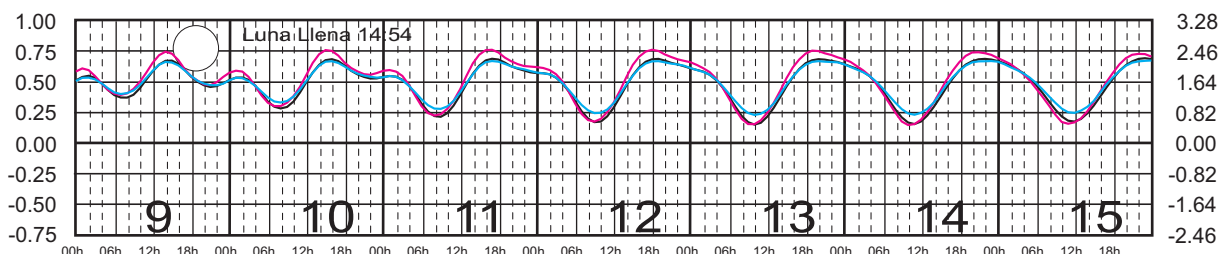
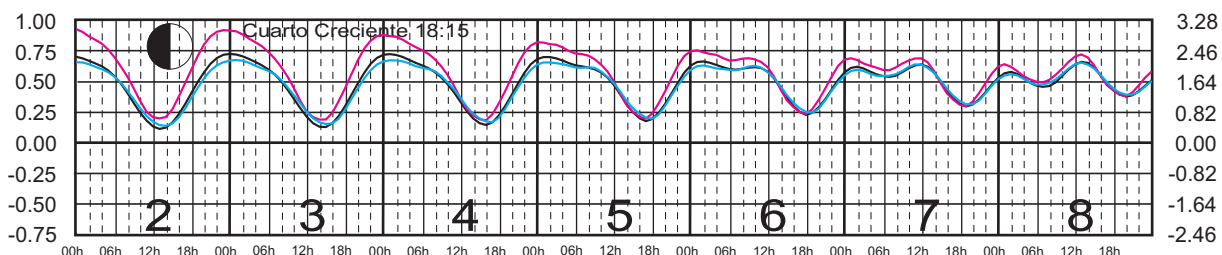

# OCTUBRE, 2022

Hora del Meridiano 90°(W)

Plano de Referencia NBMI

COATZACOALCOS, VER. —  
 DOS BOCAS, TAB. —  
 FRONTERA, TAB. —

METROS DOMINGO LUNES MARTES MIÉRCOLES JUEVES VIERNES SÁBADO PIES



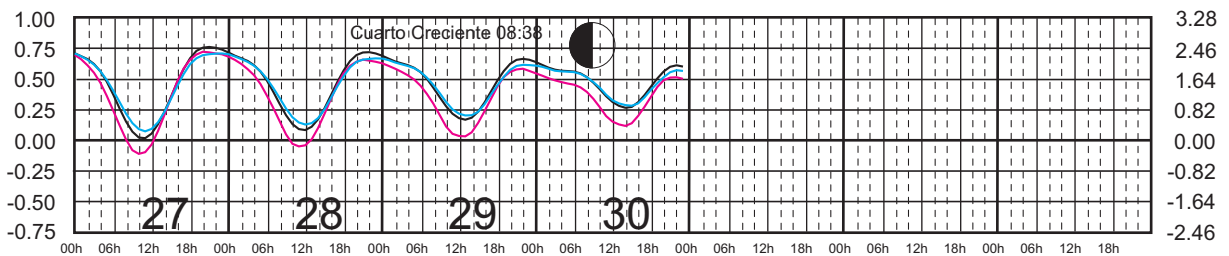
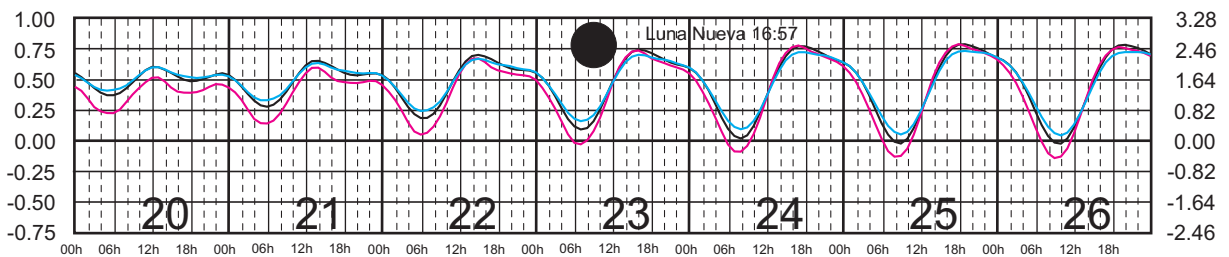
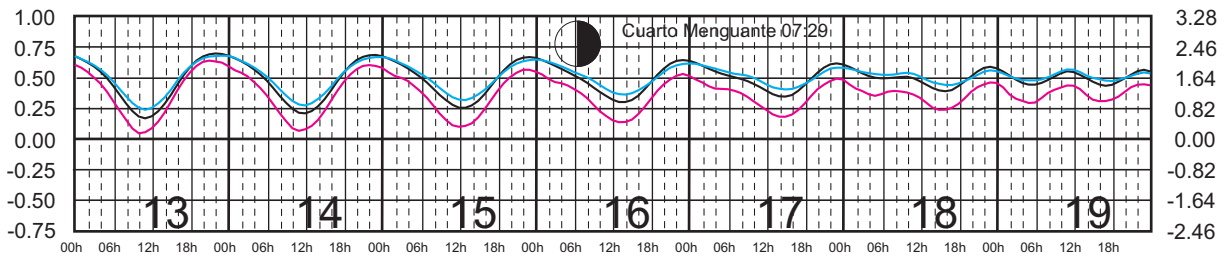
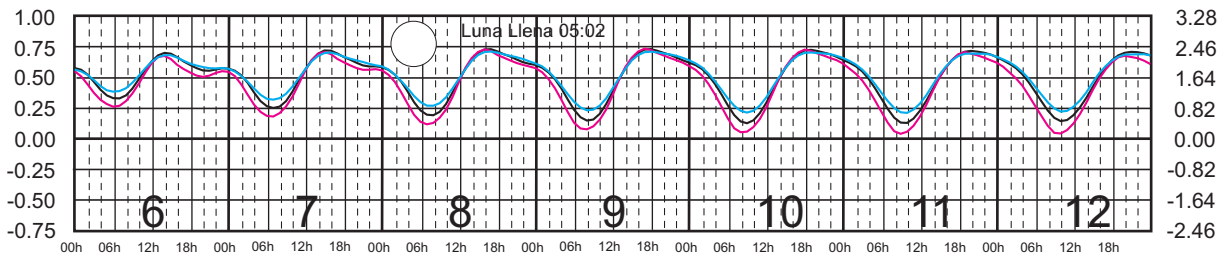
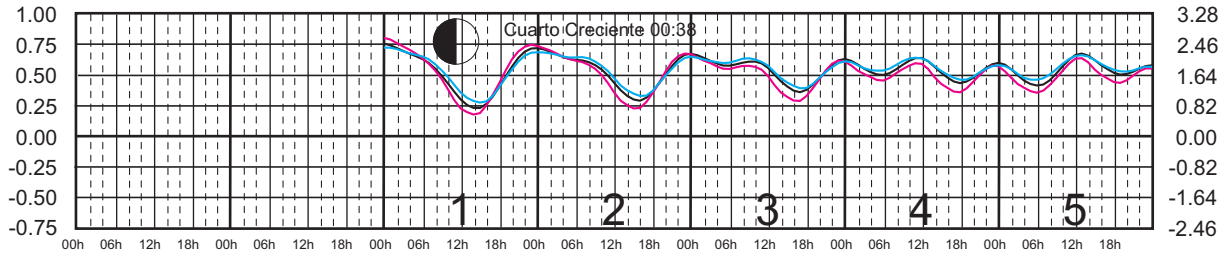
# NOVIEMBRE, 2022

Hora del Meridiano 90°(W)

Plano de Referencia NBMI

COATZACOALCOS, VER. —  
 DOS BOCAS, TAB. —  
 FRONTERA, TAB. —

METROS DOMINGO LUNES MARTES MIÉRCOLES JUEVES VIERNES SÁBADO PIES



# DICIEMBRE, 2022

Hora del Meridiano 90°(W)

Plano de Referencia NBMI

COATZACOALCOS, VER. —  
 DOS BOCAS, TAB. —  
 FRONTERA, TAB. —

METROS DOMINGO LUNES MARTES MIÉRCOLES JUEVES VIERNES SÁBADO PIES

