



SECRETARIA DE MARINA ARMADA DE MEXICO

CALENDARIO GRAFICO DE MAREAS

[MENU](#) [MAPA](#)

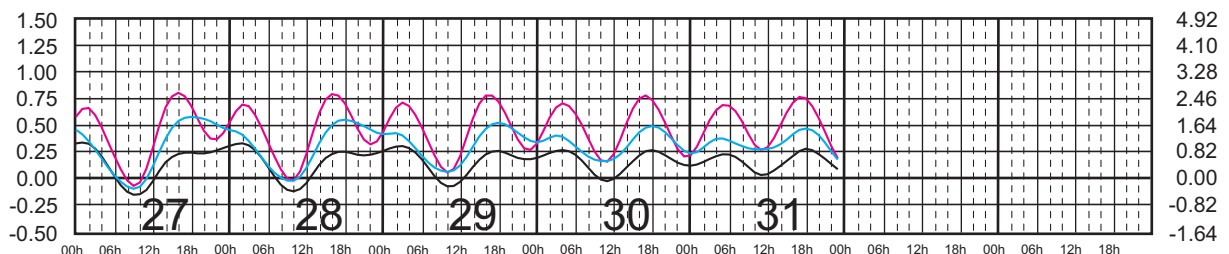
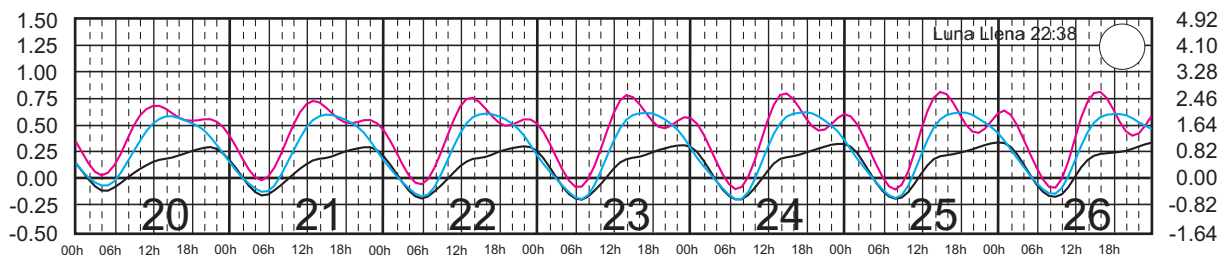
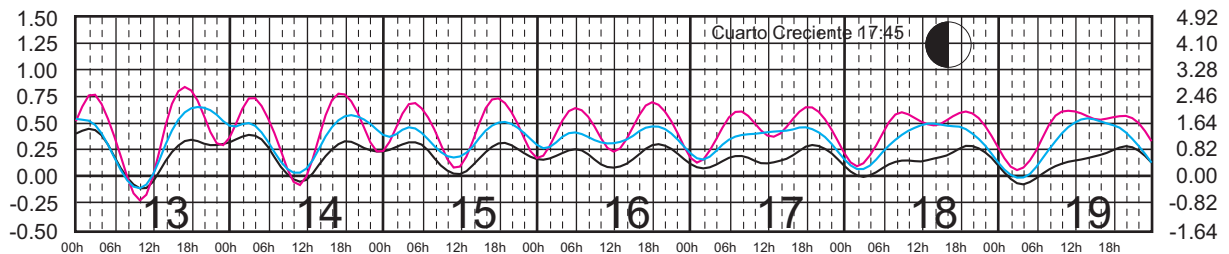
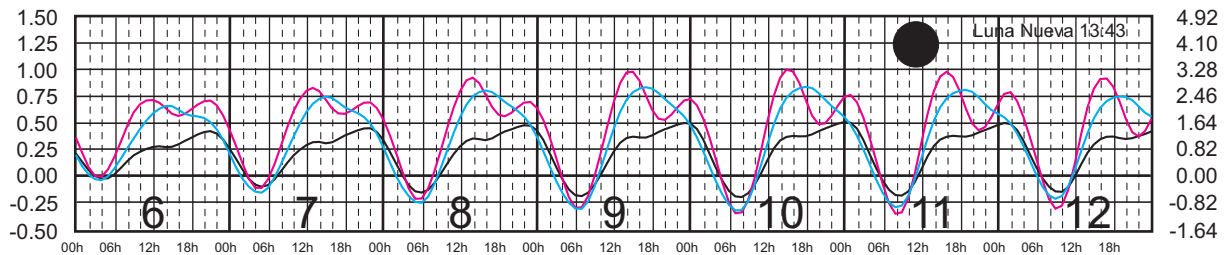
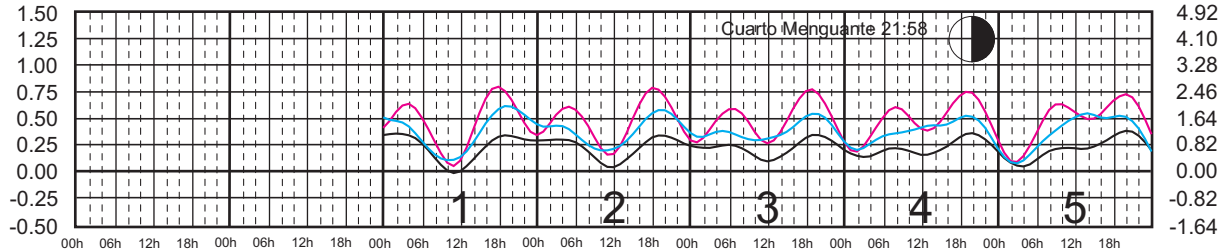
ENERO, 2013

Hora del Meridiano 90°(W)

Plano de Referencia NBMI

CD. DEL CARMEN, CAMP. —
 LERMA, CAMP. —
 PROGRESO, YUC. —

METROS DOMINGO LUNES MARTES MIÉRCOLES JUEVES VIERNES SÁBADO PIES





SECRETARIA DE MARINA ARMADA DE MEXICO

CALENDARIO GRAFICO DE MAREAS

[MENU](#) [MAPA](#)

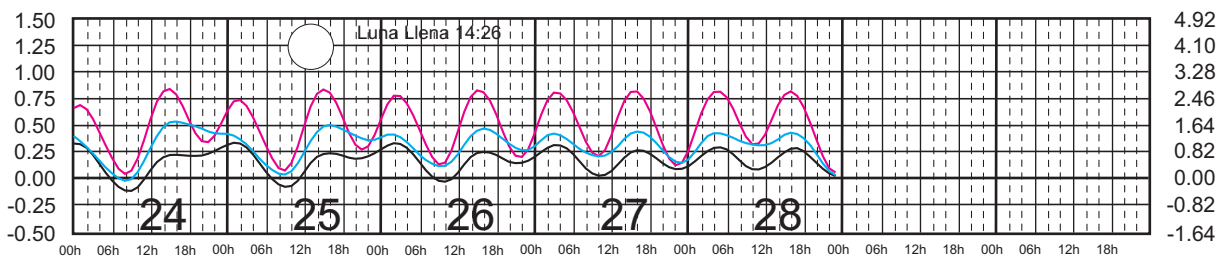
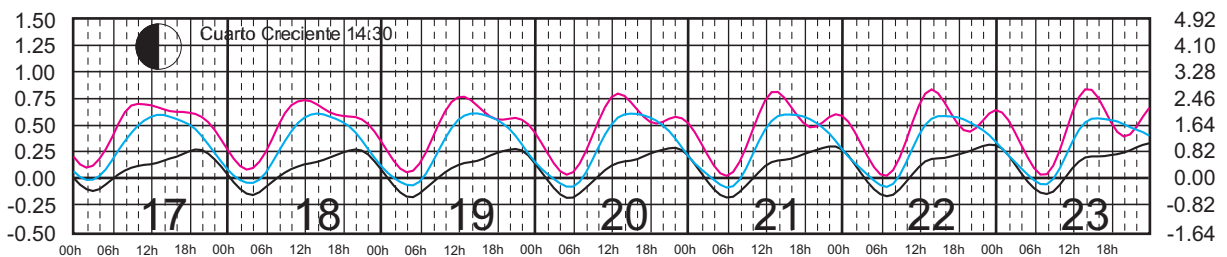
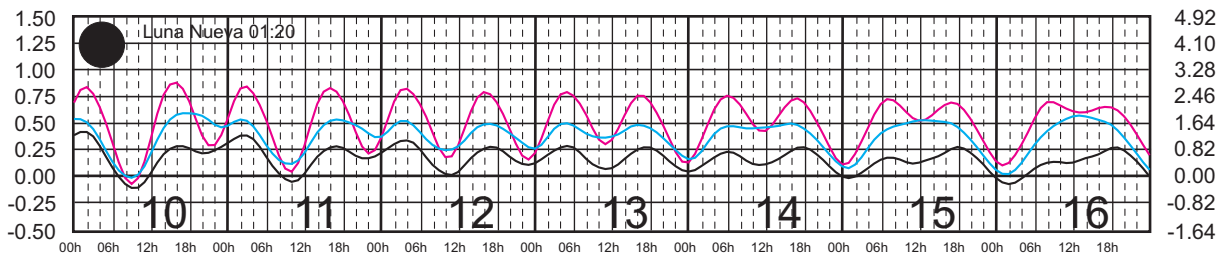
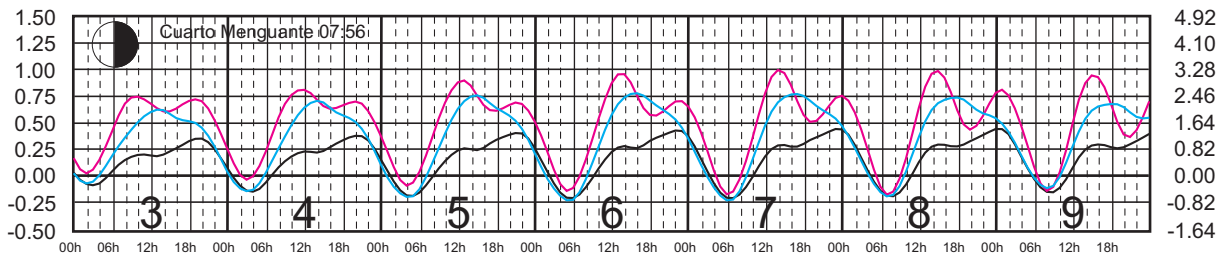
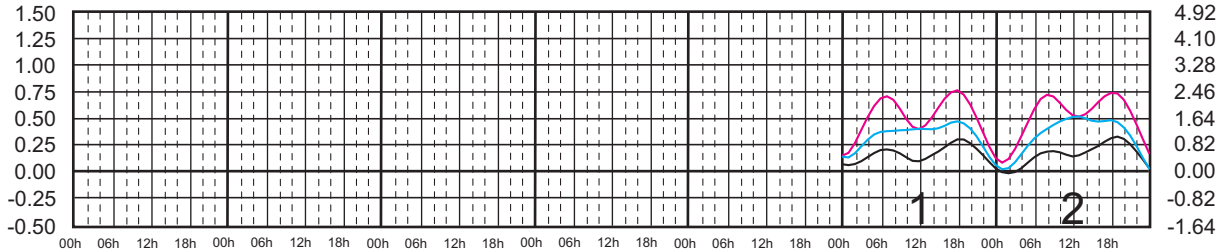
FEBRERO, 2013

Hora del Meridiano 90°(W)

Plano de Referencia NBMI

CD. DEL CARMEN, CAMP. —
 LERMA, CAMP. —
 PROGRESO, YUC. —

METROS DOMINGO LUNES MARTES MIÉRCOLES JUEVES VIERNES SÁBADO PIES





SECRETARIA DE MARINA ARMADA DE MEXICO

CALENDARIO GRAFICO DE MAREAS

[MENU](#) [MAPA](#)

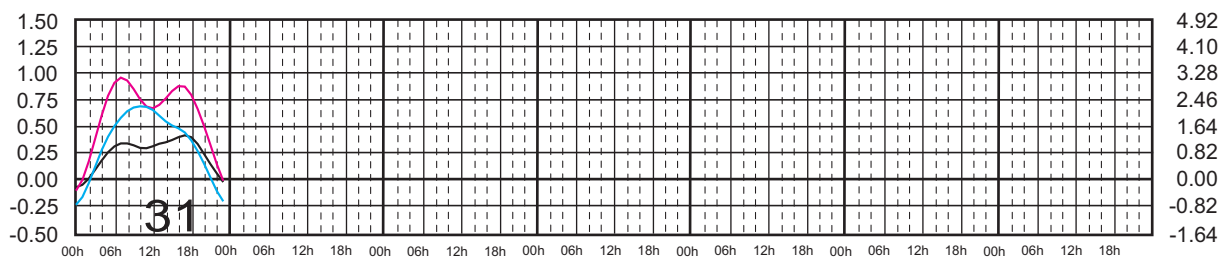
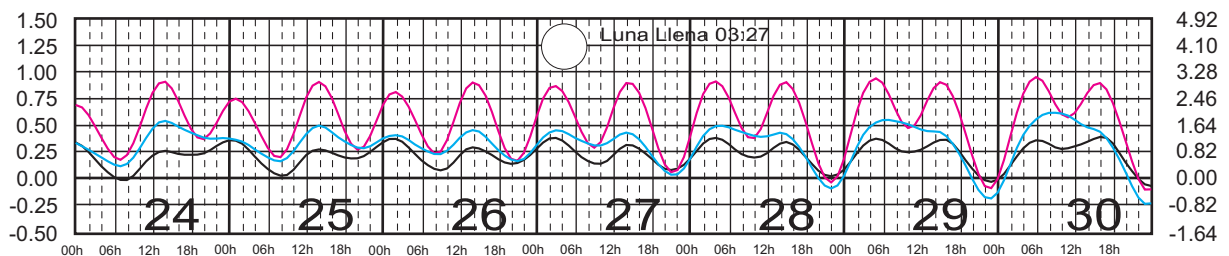
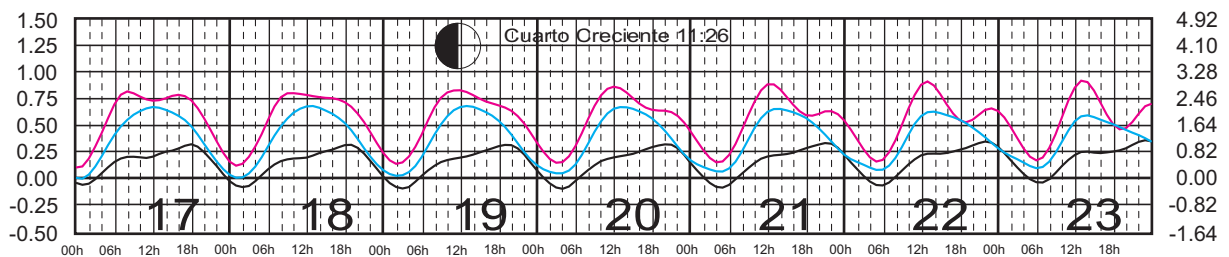
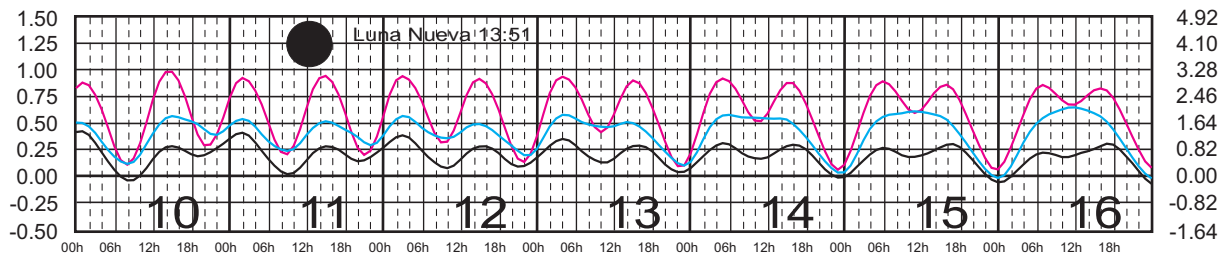
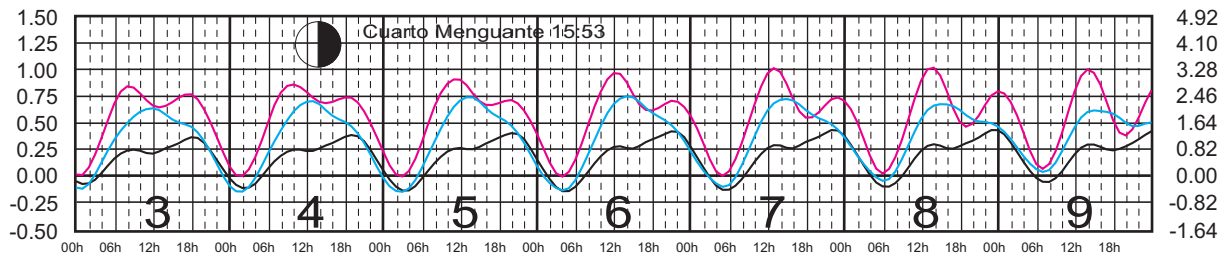
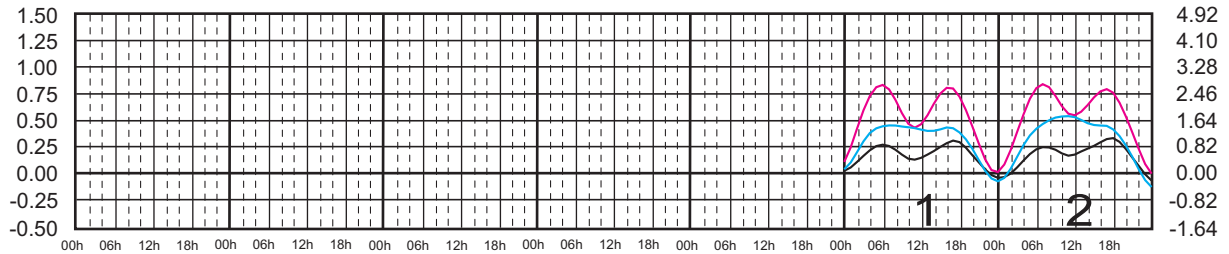
MARZO, 2013

Hora del Meridiano 90°(W)

Plano de Referencia NBMI

CD. DEL CARMEN, CAMP. —
LERMA, CAMP. —
PROGRESO, YUC. —

METROS DOMINGO LUNES MARTES MIÉRCOLES JUEVES VIERNES SÁBADO PIES





SECRETARIA DE MARINA ARMADA DE MEXICO

CALENDARIO GRAFICO DE MAREAS

[MENU](#) [MAPA](#)

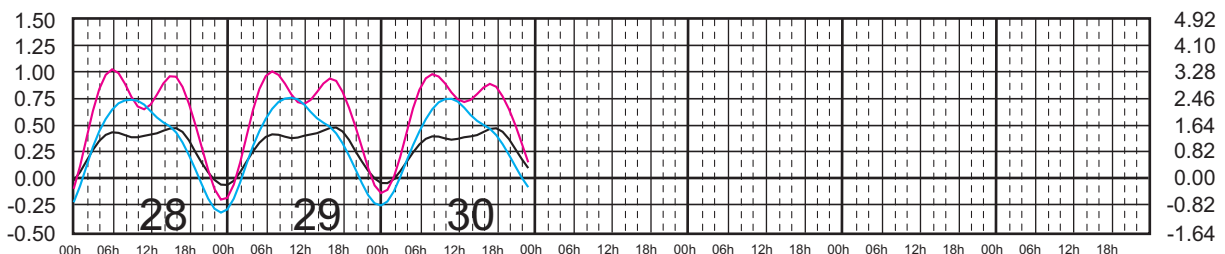
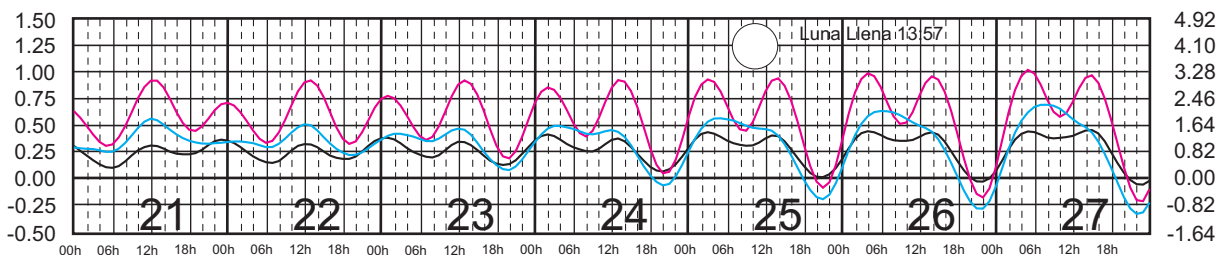
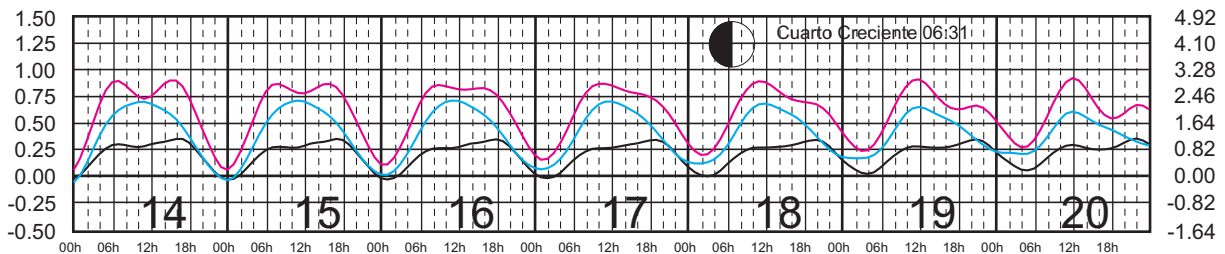
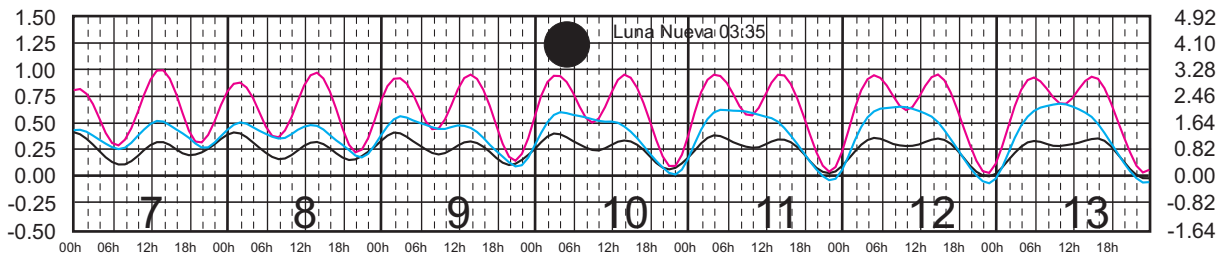
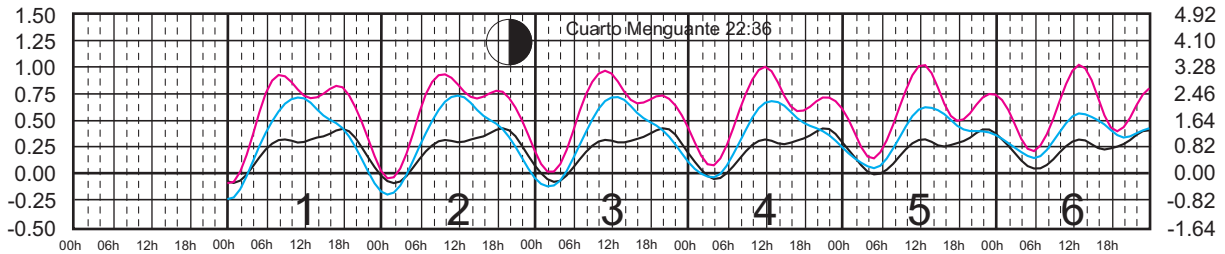
ABRIL, 2013

Hora del Meridiano 90°(W)

Plano de Referencia NBMI

CD. DEL CARMEN, CAMP. —
 LERMA, CAMP. —
 PROGRESO, YUC. —

METROS DOMINGO LUNES MARTES MIÉRCOLES JUEVES VIERNES SÁBADO PIES





SECRETARIA DE MARINA ARMADA DE MEXICO

CALENDARIO GRAFICO DE MAREAS

[MENU](#) [MAPA](#)

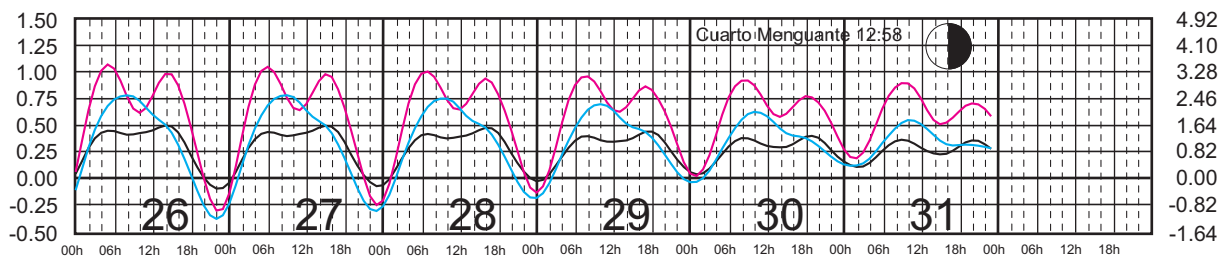
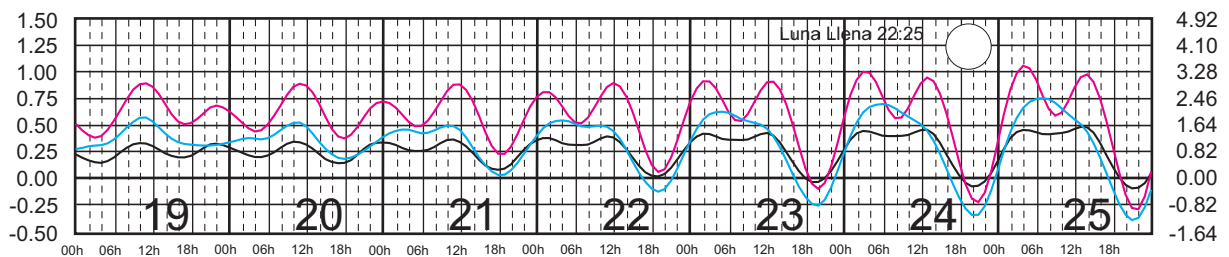
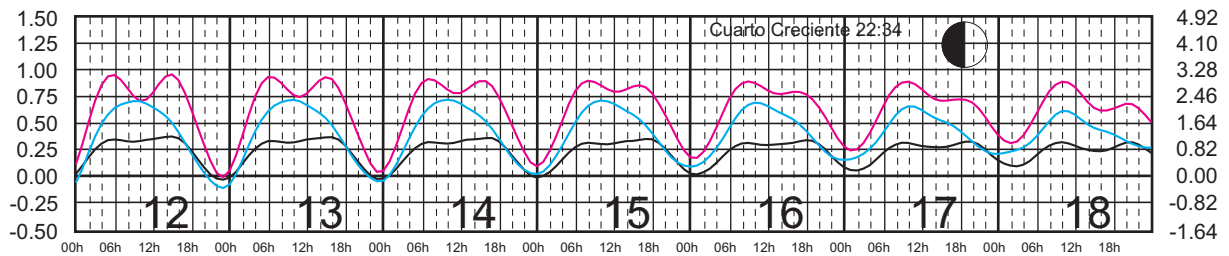
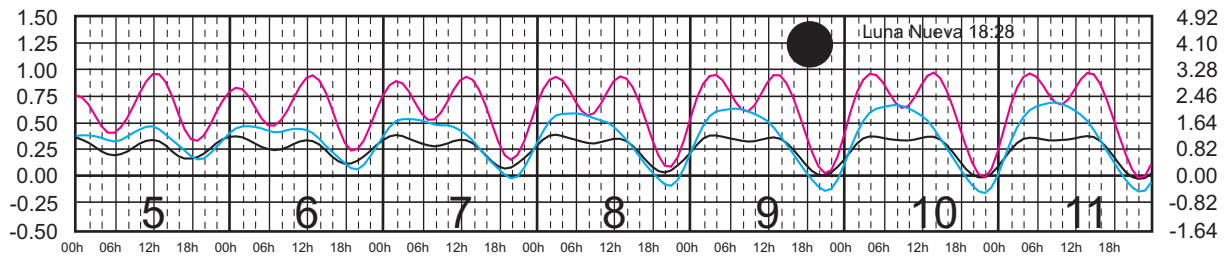
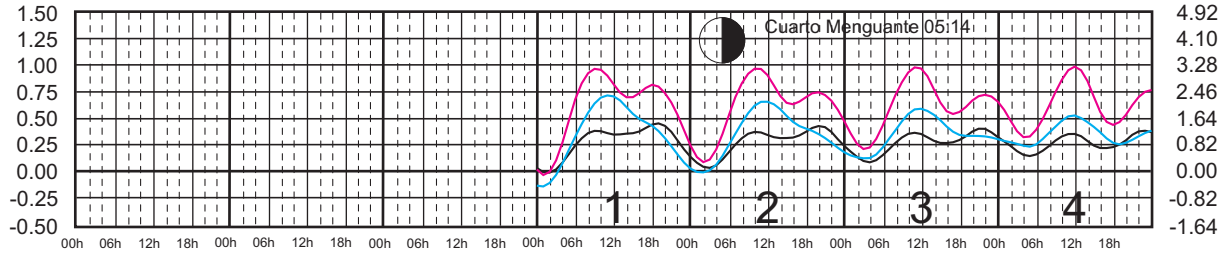
MAYO, 2013

Hora del Meridiano 90°(W)

Plano de Referencia NBMI

CD. DEL CARMEN, CAMP. ———
 LERMA, CAMP. ———
 PROGRESO, YUC. ———

METROS DOMINGO LUNES MARTES MIÉRCOLES JUEVES VIERNES SÁBADO PIES





SECRETARIA DE MARINA ARMADA DE MEXICO

CALENDARIO GRAFICO DE MAREAS

[MENU](#) [MAPA](#)

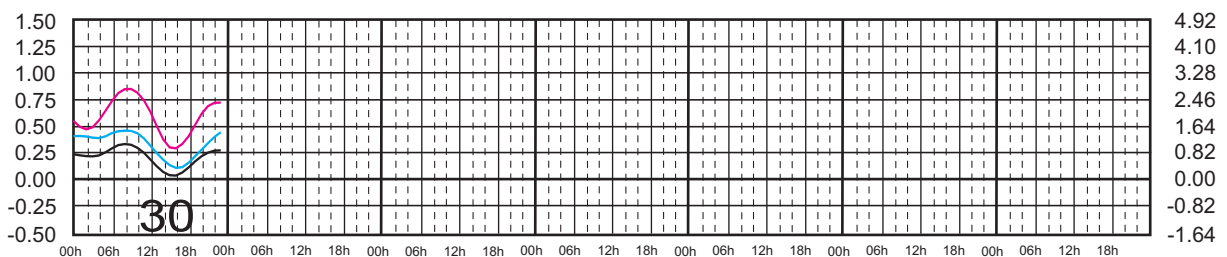
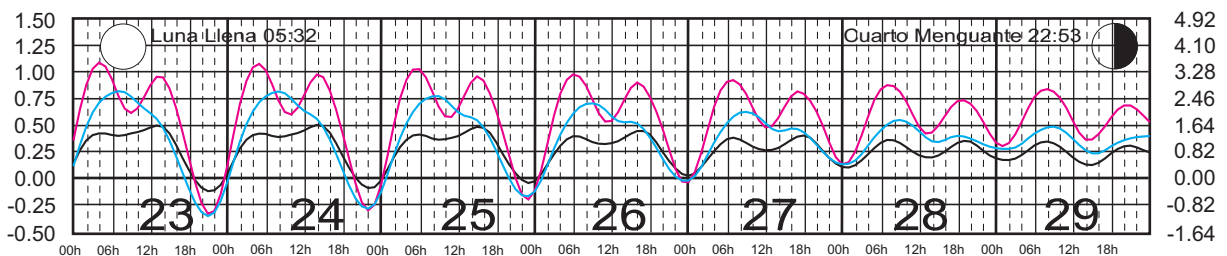
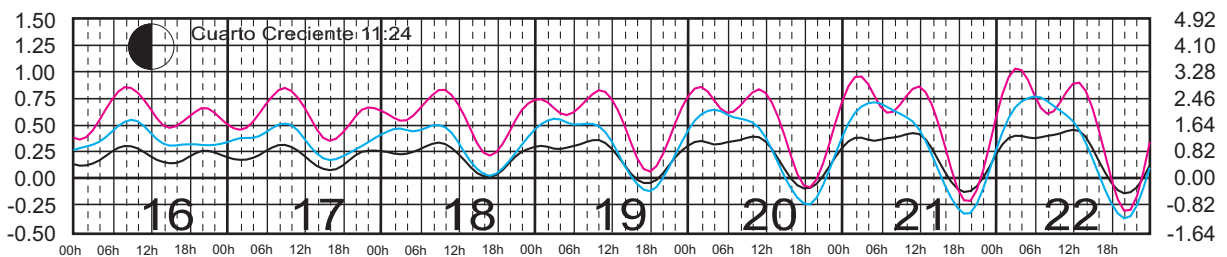
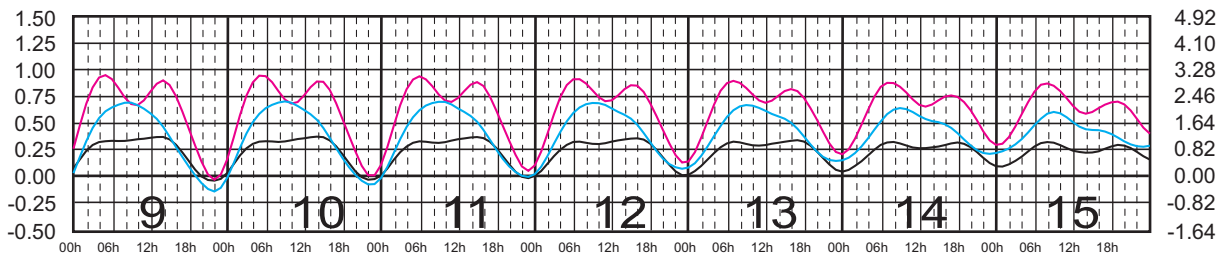
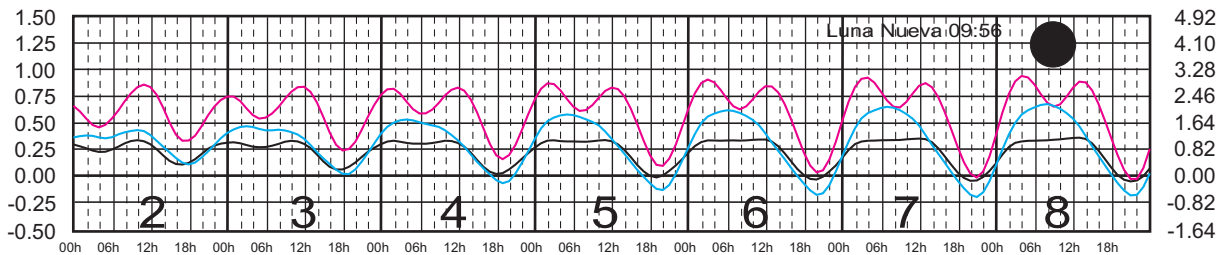
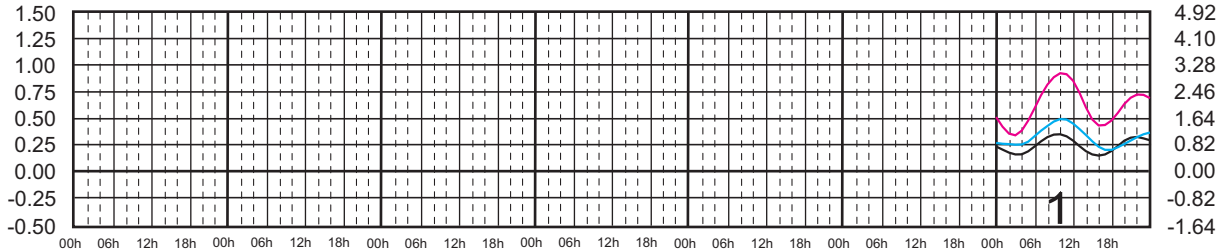
JUNIO, 2013

Hora del Meridiano 90°(W)

Plano de Referencia NBMI

CD. DEL CARMEN, CAMP. —
 LERMA, CAMP. —
 PROGRESO, YUC. —

METROS DOMINGO LUNES MARTES MIÉRCOLES JUEVES VIERNES SÁBADO PIES





SECRETARIA DE MARINA ARMADA DE MEXICO

CALENDARIO GRAFICO DE MAREAS

[MENU](#) [MAPA](#)

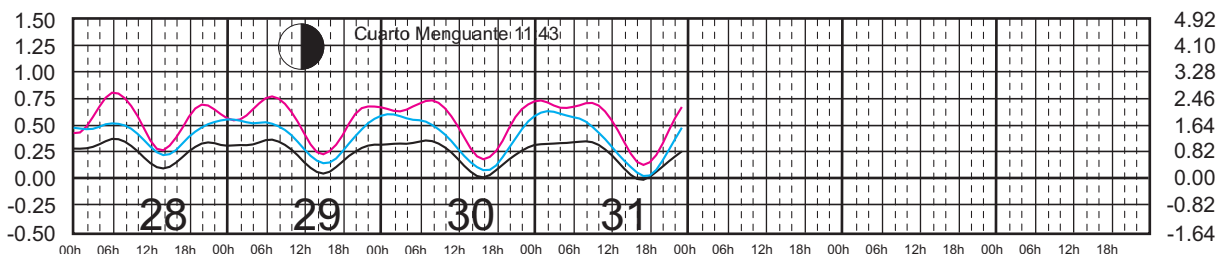
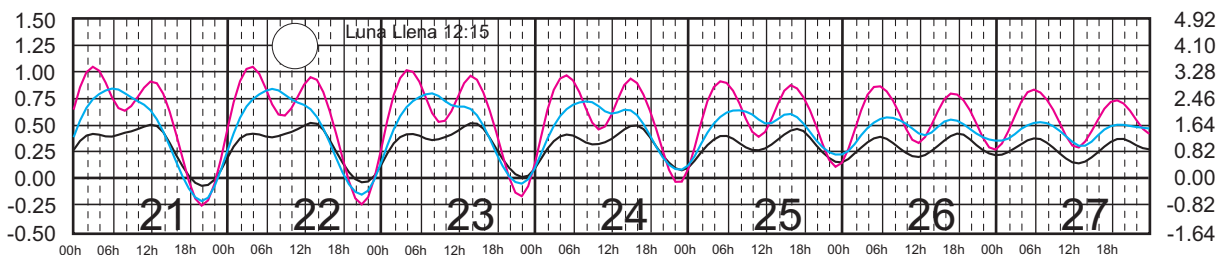
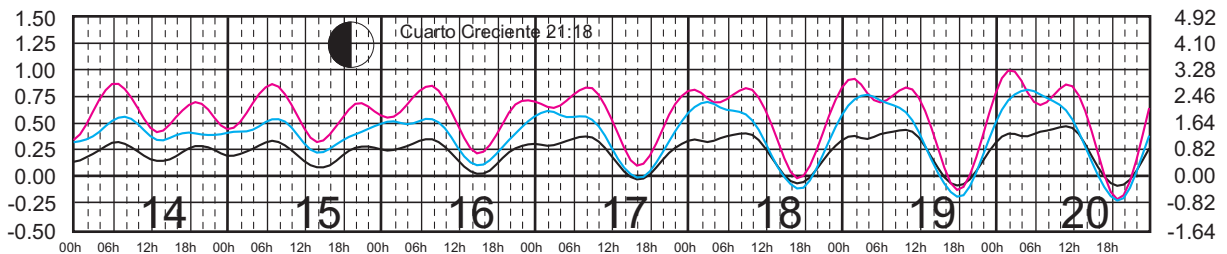
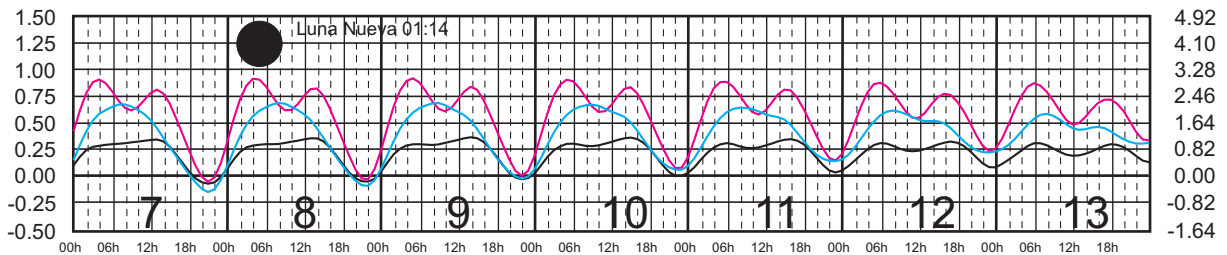
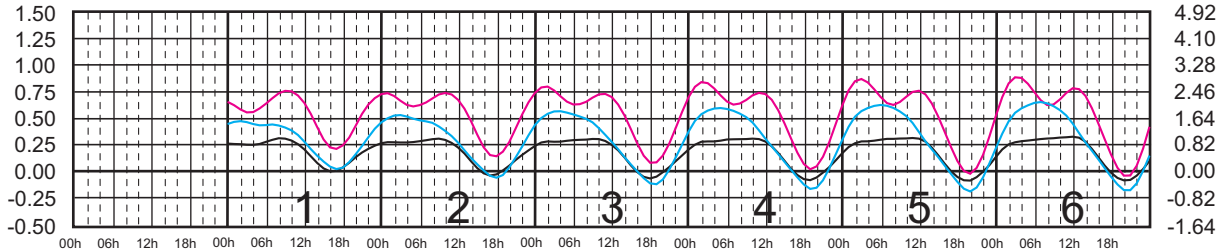
JULIO, 2013

Hora del Meridiano 90°(W)

Plano de Referencia NBMI

CD. DEL CARMEN, CAMP. —
 LERMA, CAMP. —
 PROGRESO, YUC. —

METROS DOMINGO LUNES MARTES MIÉRCOLES JUEVES VIERNES SÁBADO PIES





SECRETARIA DE MARINA ARMADA DE MEXICO

CALENDARIO GRAFICO DE MAREAS

[MENU](#) [MAPA](#)

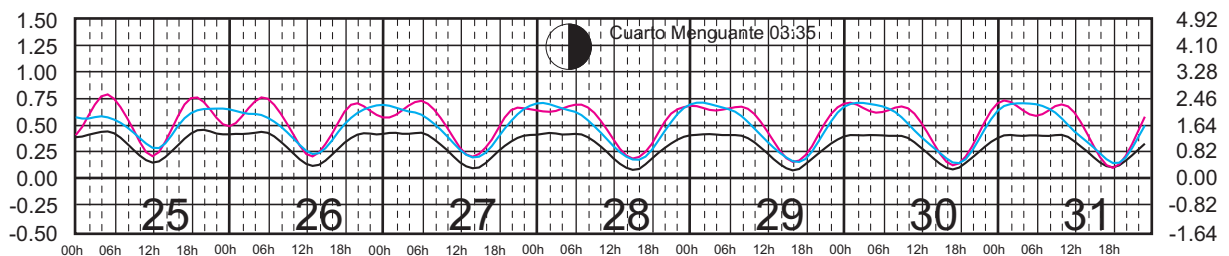
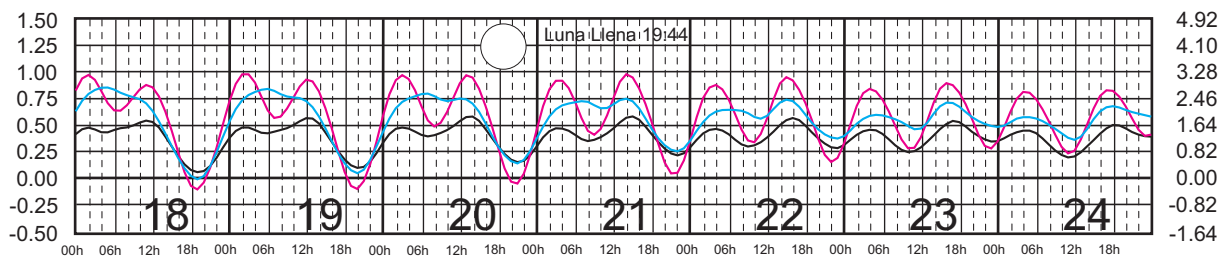
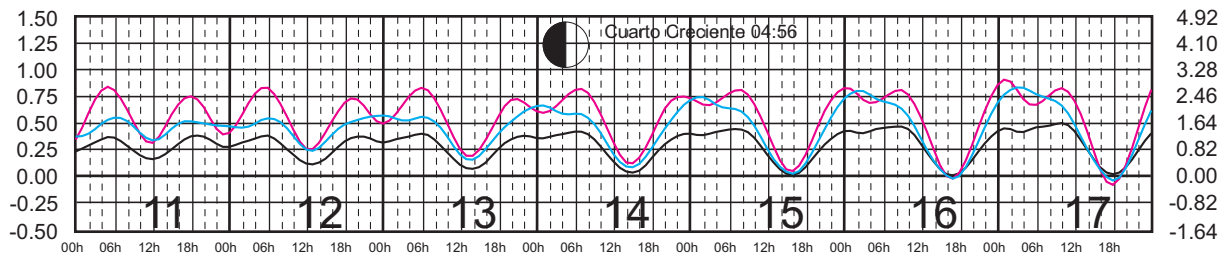
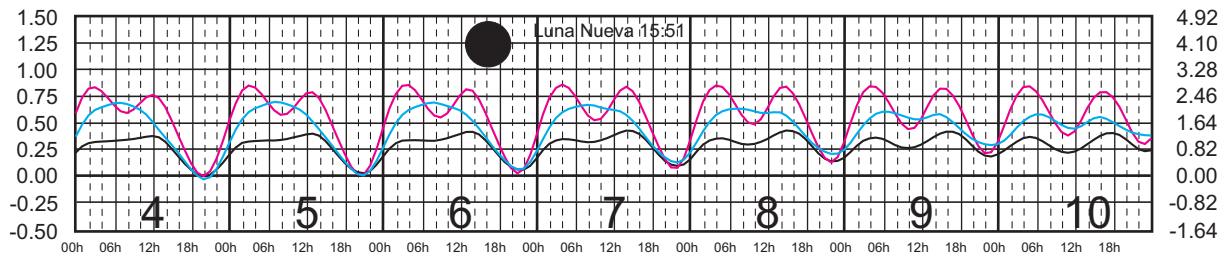
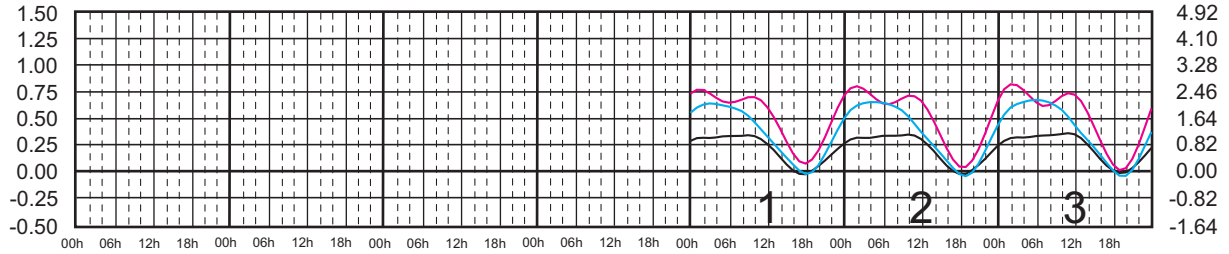
AGOSTO, 2013

Hora del Meridiano 90°(W)

Plano de Referencia NBMI

CD. DEL CARMEN, CAMP. —
 LERMA, CAMP. —
 PROGRESO, YUC. —

METROS DOMINGO LUNES MARTES MIÉRCOLES JUEVES VIERNES SÁBADO PIES





SECRETARIA DE MARINA ARMADA DE MEXICO

CALENDARIO GRAFICO DE MAREAS

[MENU](#) [MAPA](#)

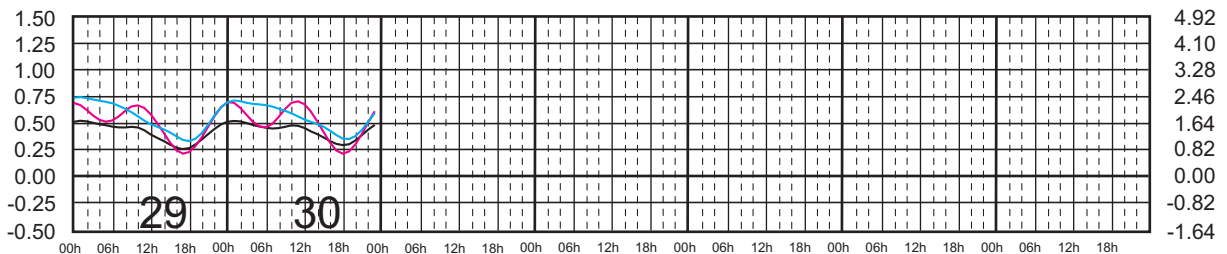
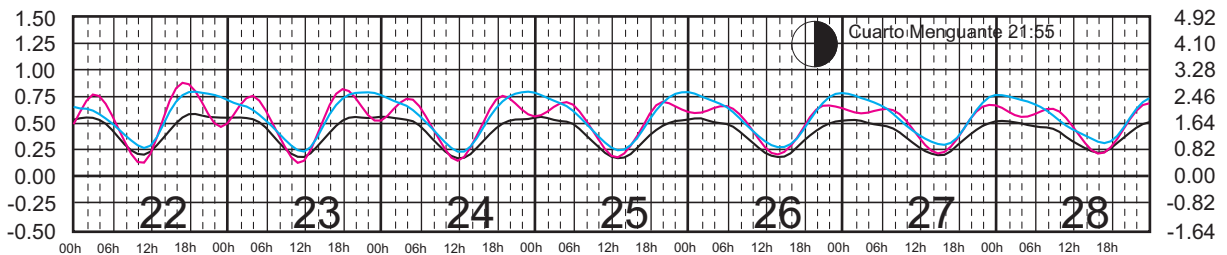
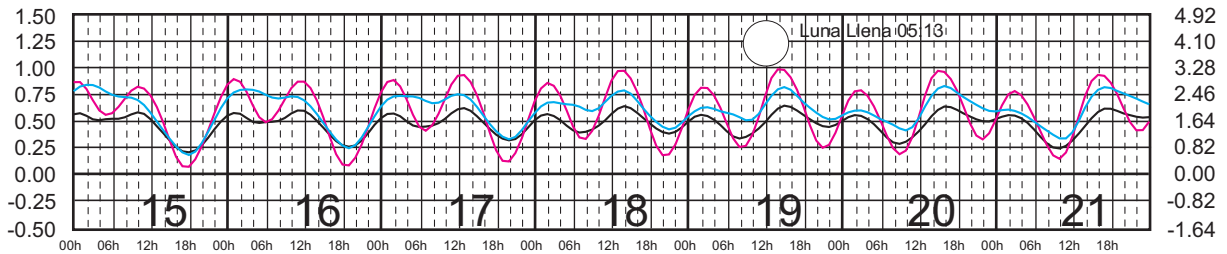
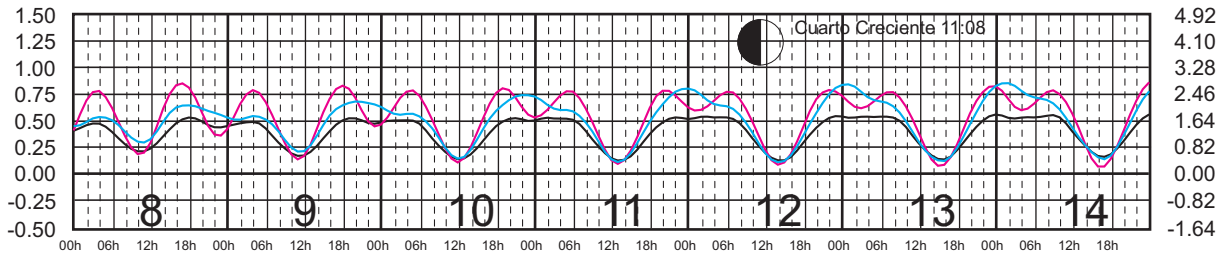
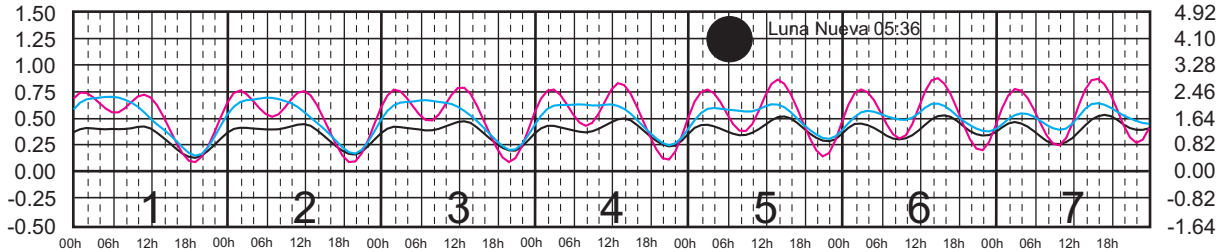
SEPTIEMBRE, 2013

Hora del Meridiano 90°(W)

Plano de Referencia NBMI

CD. DEL CARMEN, CAMP. —
 LERMA, CAMP. —
 PROGRESO, YUC. —

METROS DOMINGO LUNES MARTES MIÉRCOLES JUEVES VIERNES SÁBADO PIES





SECRETARIA DE MARINA ARMADA DE MEXICO

CALENDARIO GRAFICO DE MAREAS

[MENU](#) [MAPA](#)

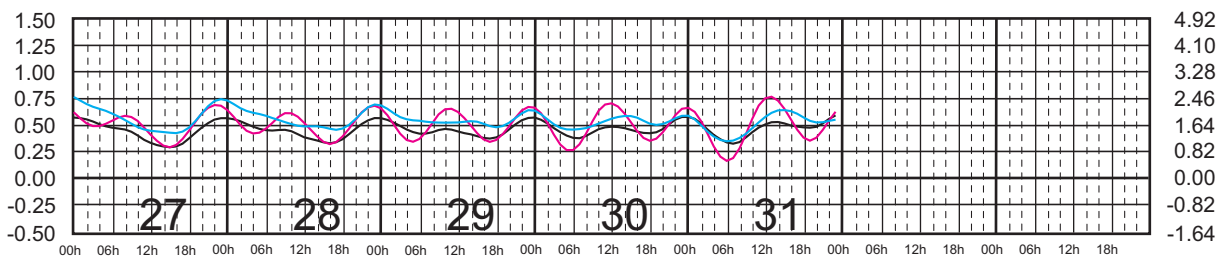
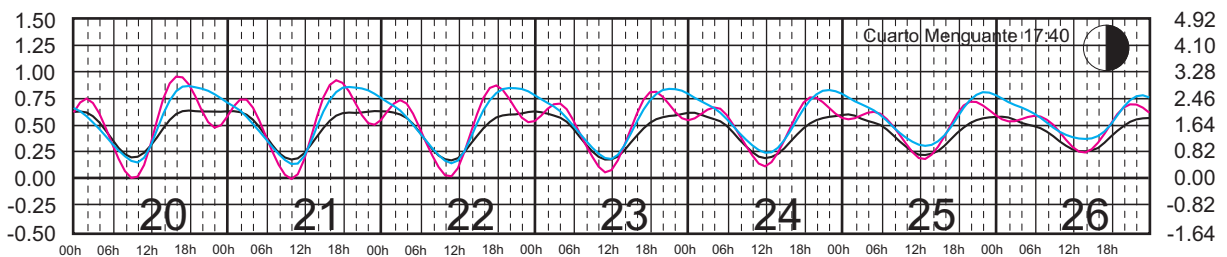
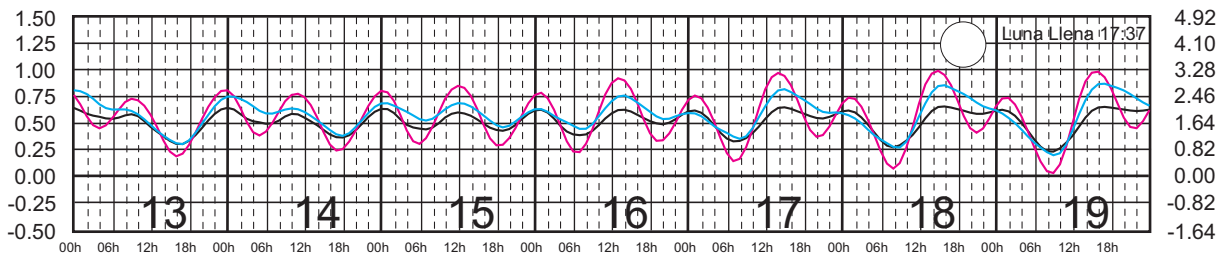
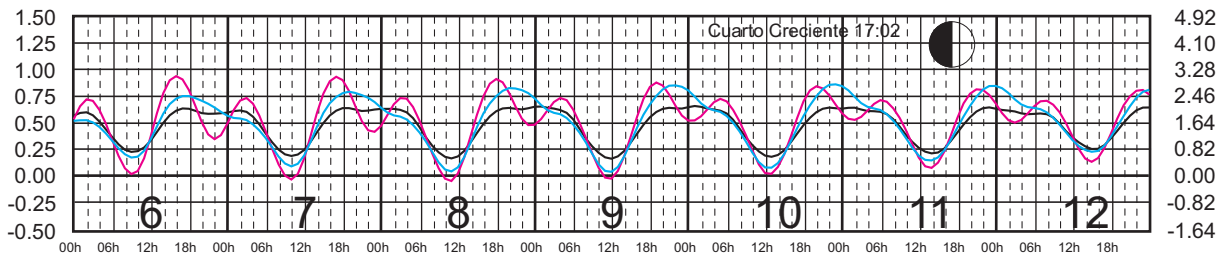
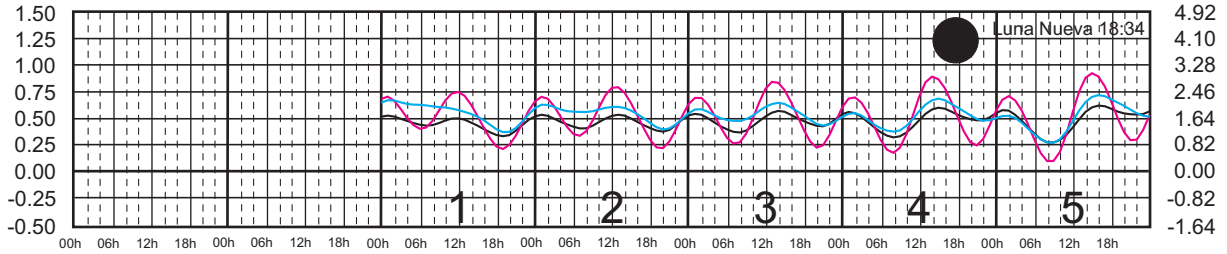
OCTUBRE, 2013

Hora del Meridiano 90°(W)

Plano de Referencia NBMI

CD. DEL CARMEN, CAMP. —
 LERMA, CAMP. —
 PROGRESO, YUC. —

METROS DOMINGO LUNES MARTES MIÉRCOLES JUEVES VIERNES SÁBADO PIES





SECRETARIA DE MARINA ARMADA DE MEXICO

CALENDARIO GRAFICO DE MAREAS

[MENU](#) [MAPA](#)

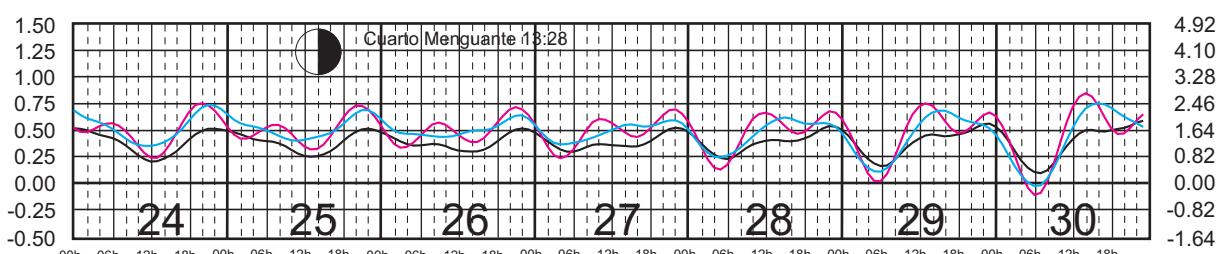
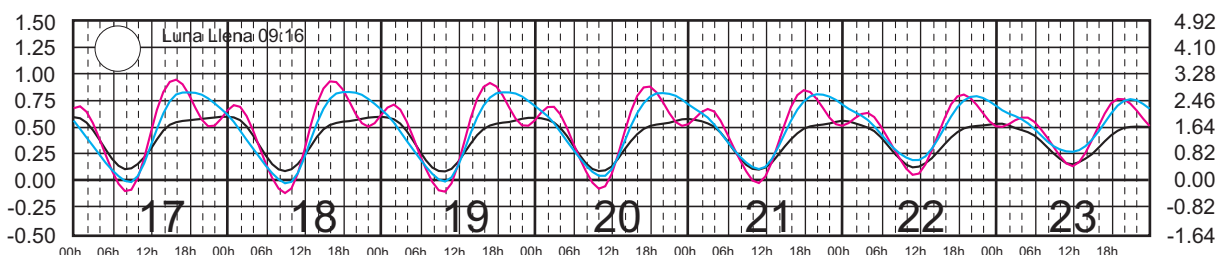
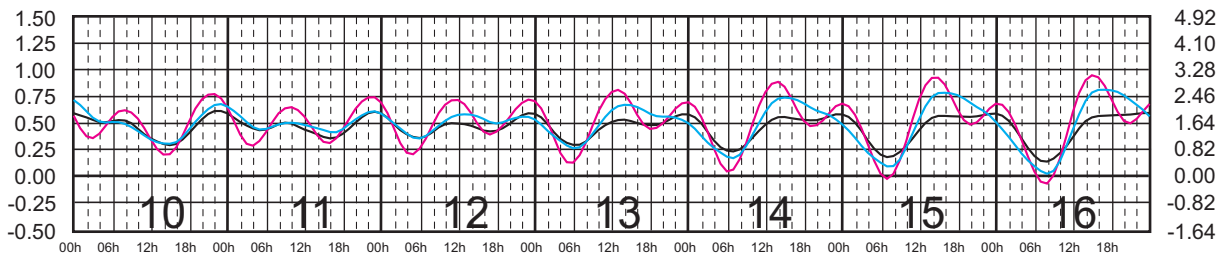
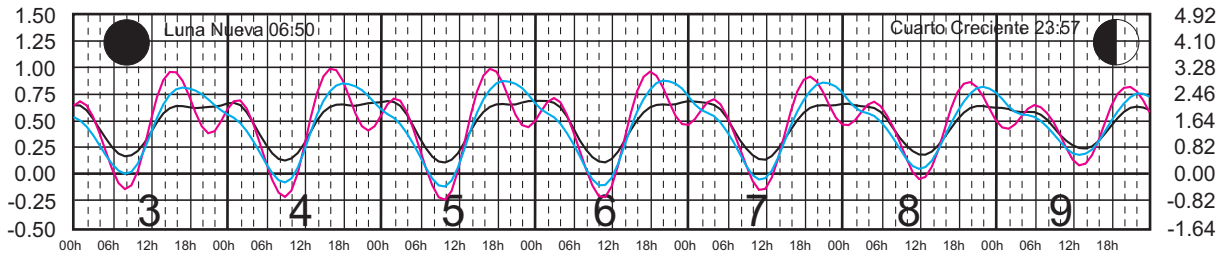
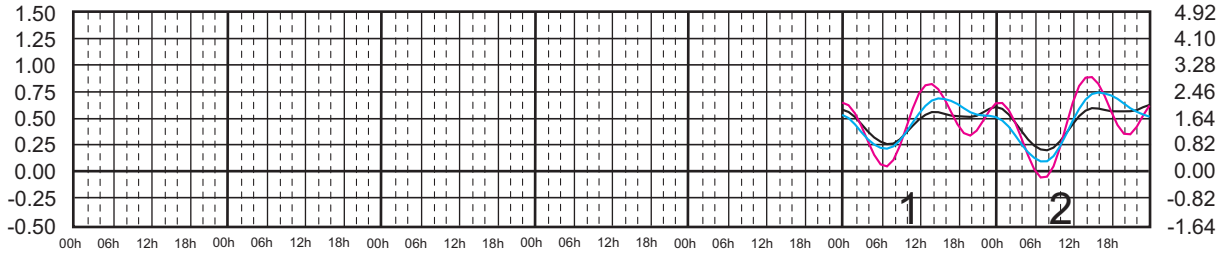
NOVIEMBRE, 2013

Hora del Meridiano 90°(W)

Plano de Referencia NBMI

CD. DEL CARMEN, CAMP. —
LERMA, CAMP. —
PROGRESO, YUC. —

METROS DOMINGO LUNES MARTES MIÉRCOLES JUEVES VIERNES SÁBADO PIES





SECRETARIA DE MARINA ARMADA DE MEXICO

CALENDARIO GRAFICO DE MAREAS

[MENU](#) [MAPA](#)

DICIEMBRE, 2013

Hora del Meridiano 90°(W)

Plano de Referencia NBMI

CD. DEL CARMEN, CAMP. —
 LERMA, CAMP. —
 PROGRESO, YUC. —

METROS DOMINGO LUNES MARTES MIÉRCOLES JUEVES VIERNES SÁBADO PIES

