



SECRETARIA DE MARINA ARMADA DE MEXICO

CALENDARIO GRAFICO DE MAREAS

MENU MAPA


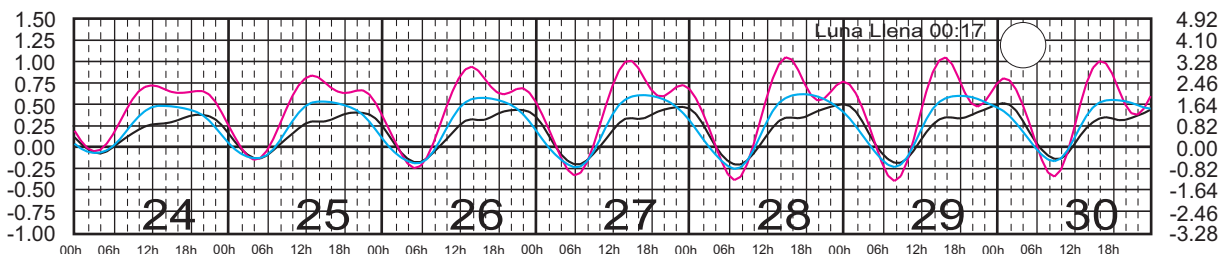
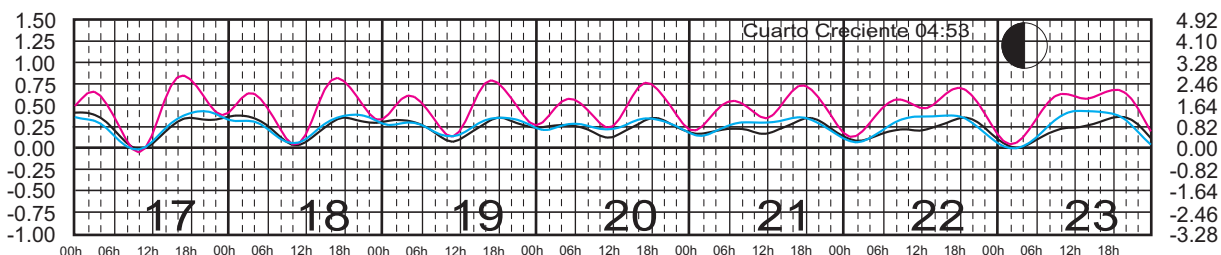
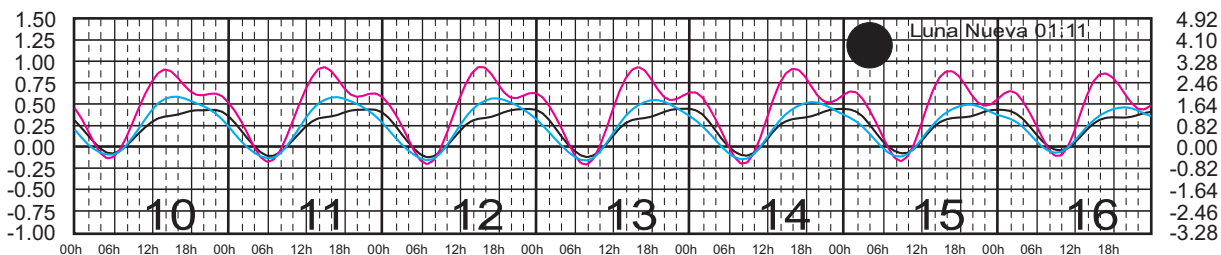
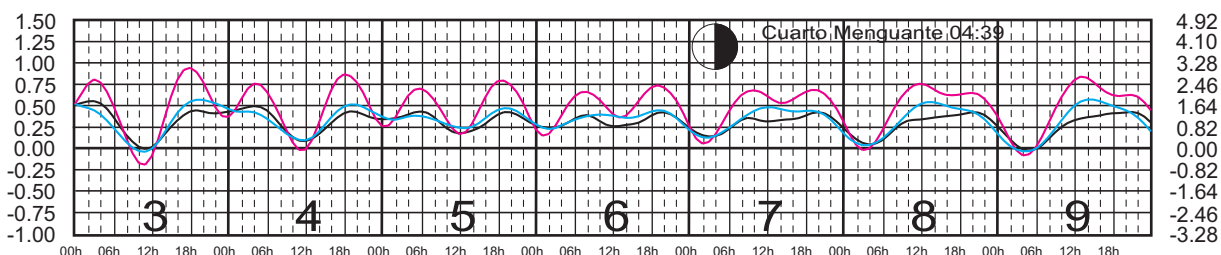
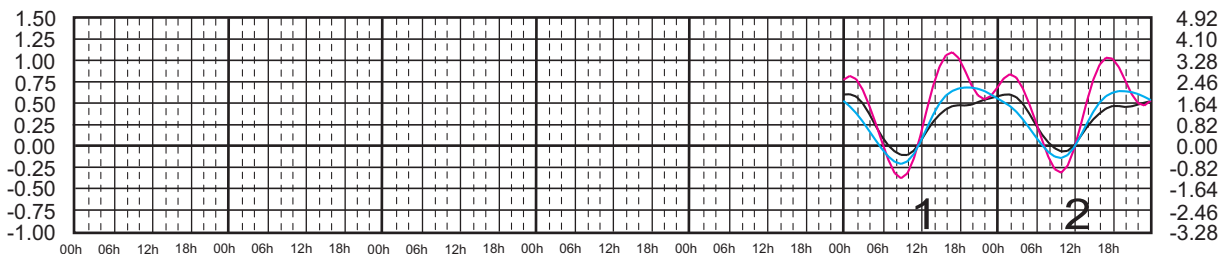
ENERO, 2010

Hora del Meridiano 90°(W)

Plano de Referencia NBMI

CD. DEL CARMEN, CAMP. —
 LERMA, CAMP. —
 PROGRESO, YUC. —

METROS DOMINGO LUNES MARTES MIÉRCOLES JUEVES VIERNES SÁBADO PIES





SECRETARIA DE MARINA ARMADA DE MEXICO

CALENDARIO GRAFICO DE MAREAS

MENU MAPA

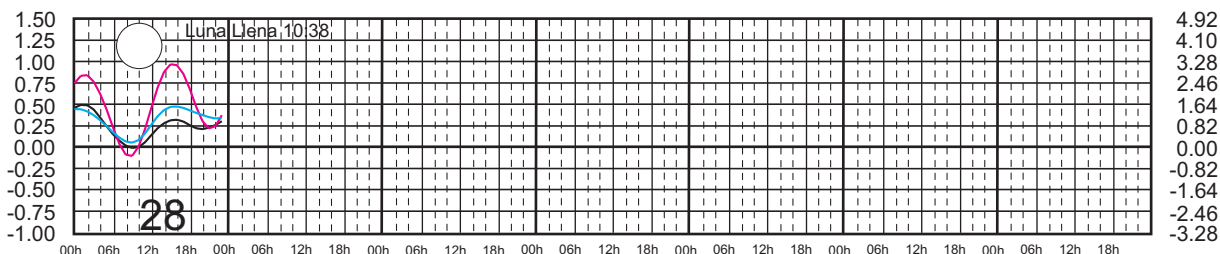
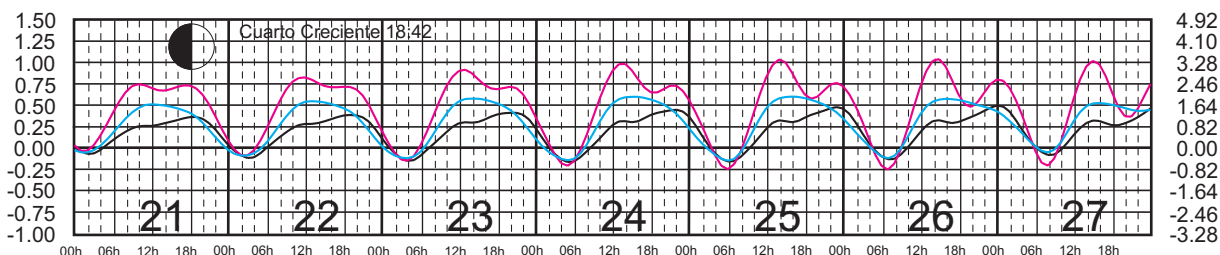
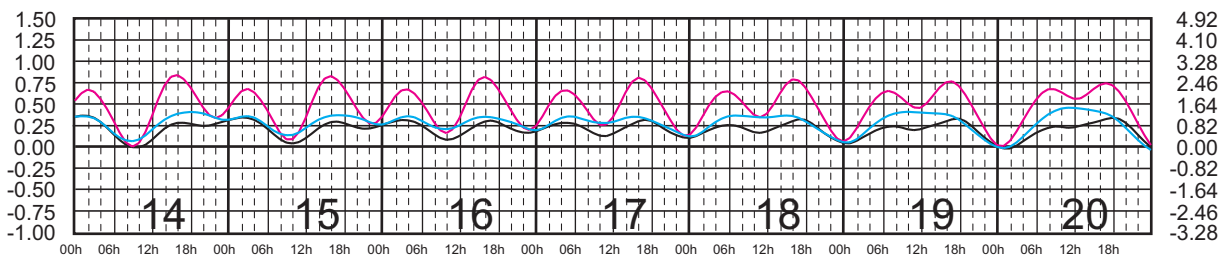
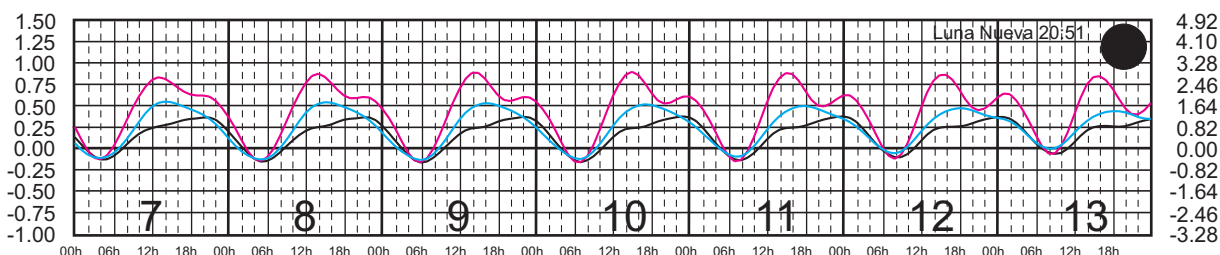
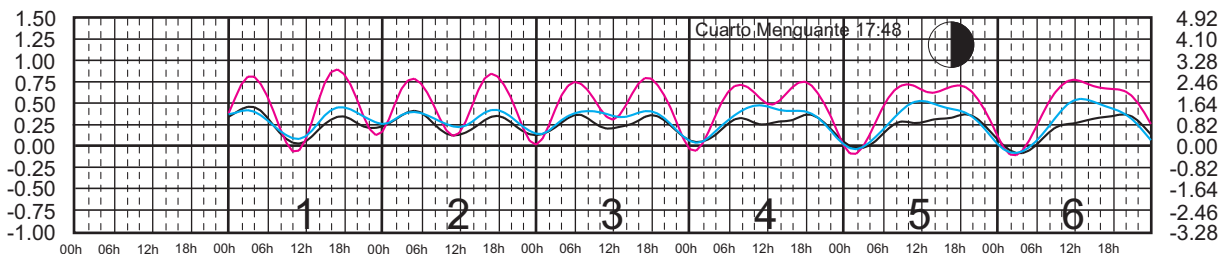
FEBRERO, 2010

Hora del Meridiano 90°(W)

Plano de Referencia NBMI

CD. DEL CARMEN, CAMP. —
 LERMA, CAMP. —
 PROGRESO, YUC. —

METROS DOMINGO LUNES MARTES MIÉRCOLES JUEVES VIERNES SÁBADO PIES





SECRETARIA DE MARINA ARMADA DE MEXICO

CALENDARIO GRAFICO DE MAREAS

[MENU](#) [MAPA](#)

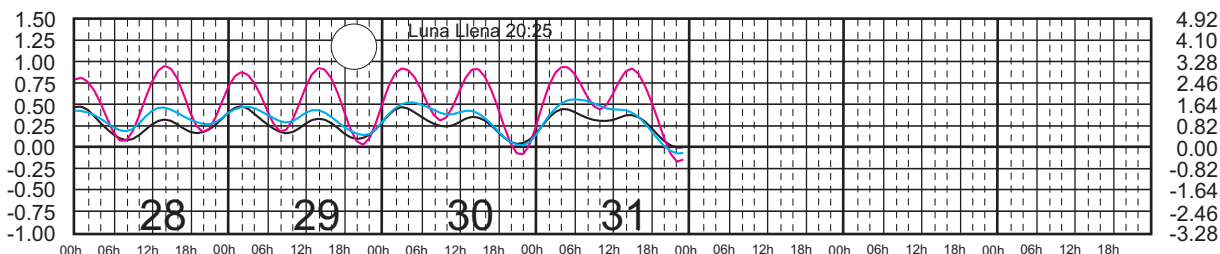
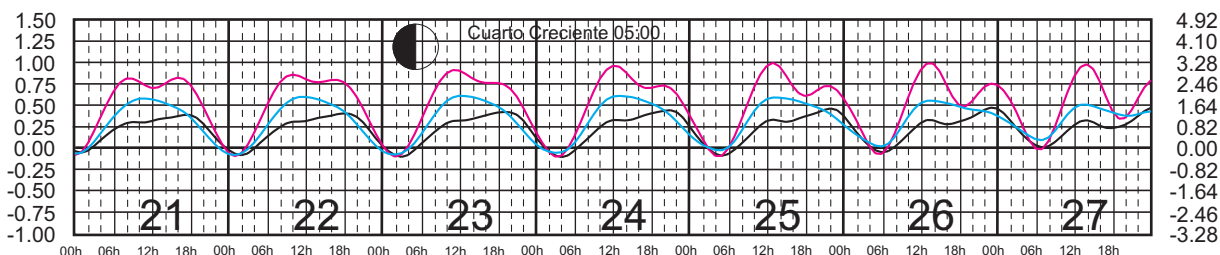
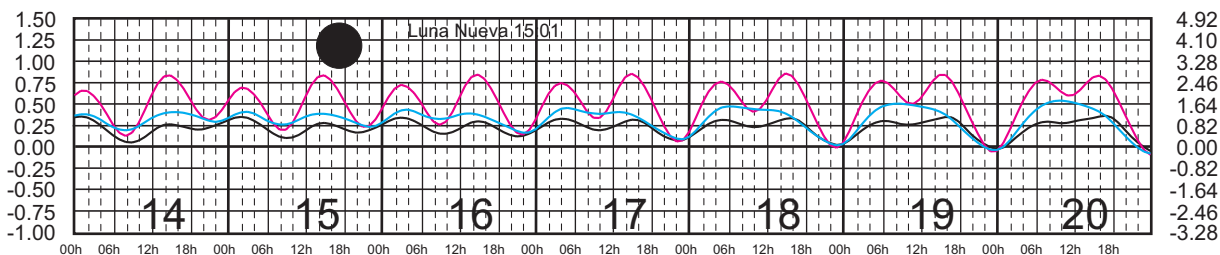
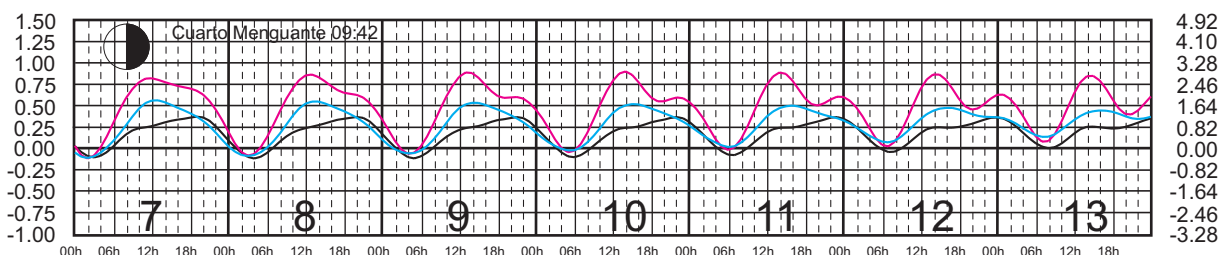
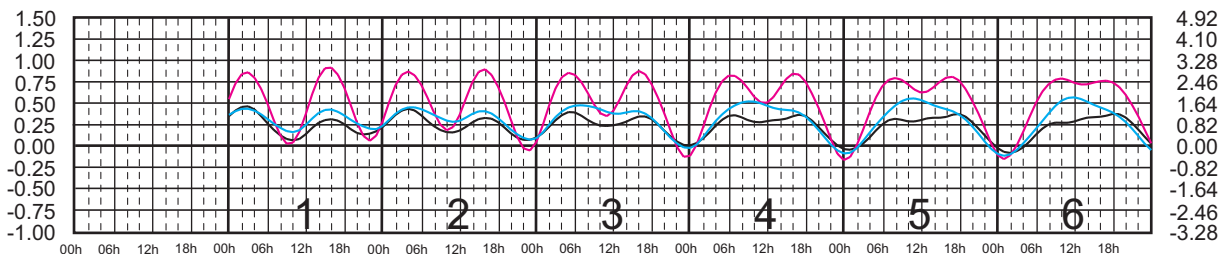
MARZO, 2010

Hora del Meridiano 90°(W)

Plano de Referencia NBMI

CD. DEL CARMEN, CAMP. —
 LERMA, CAMP. —
 PROGRESO, YUC. —

METROS DOMINGO LUNES MARTES MIÉRCOLES JUEVES VIERNES SÁBADO PIES





SECRETARIA DE MARINA ARMADA DE MEXICO

CALENDARIO GRAFICO DE MAREAS

[MENU](#) [MAPA](#)

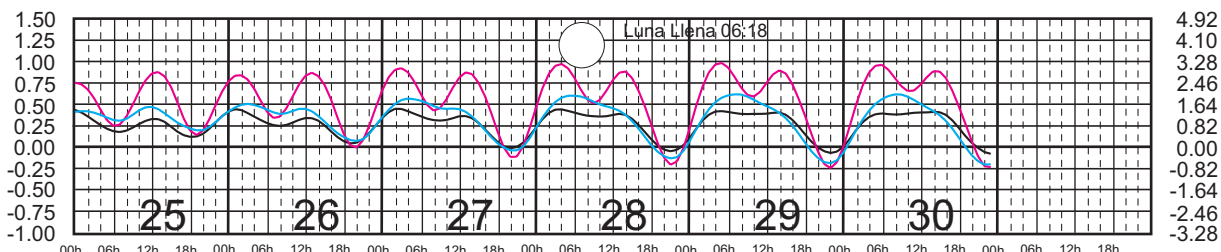
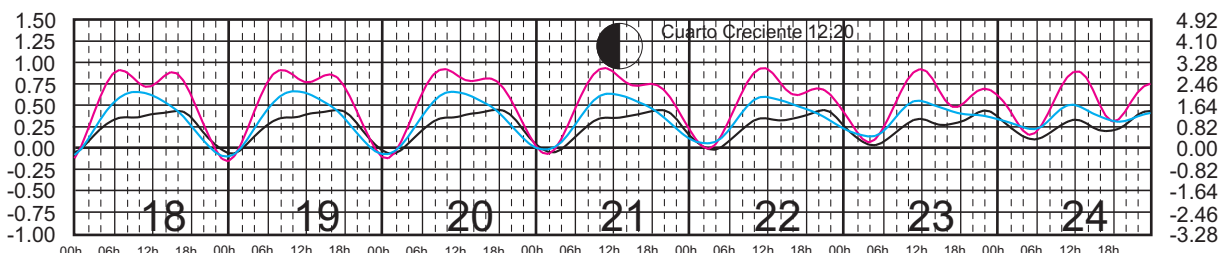
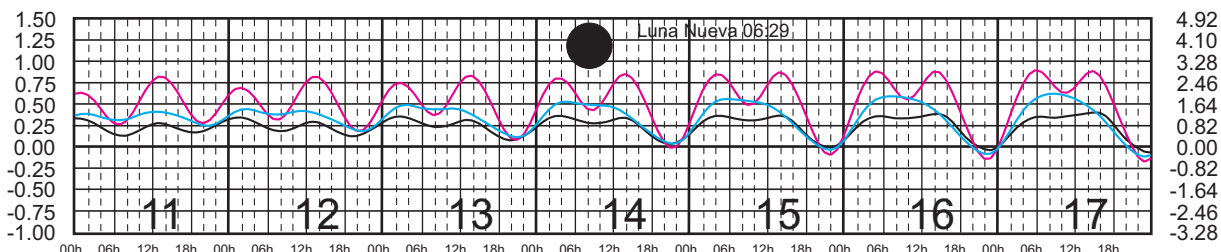
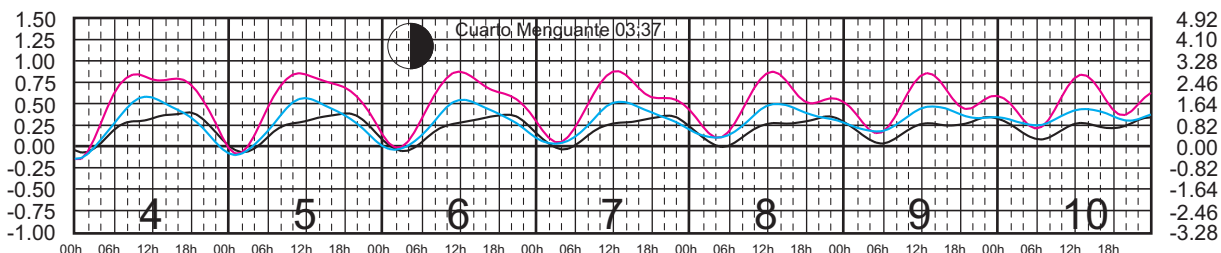
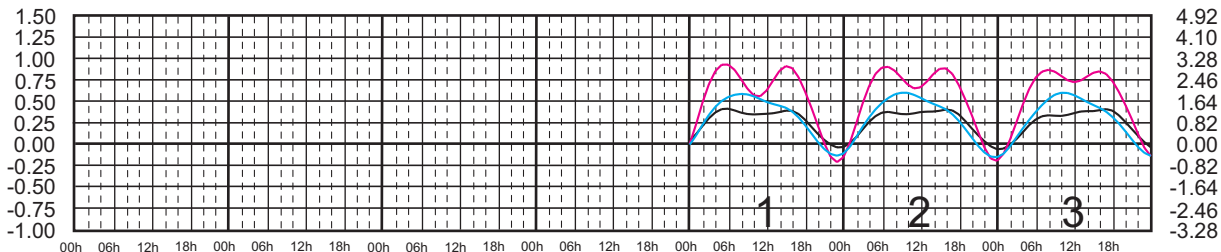
ABRIL, 2010

Hora del Meridiano 90°(W)

Plano de Referencia NBMI

CD. DEL CARMEN, CAMP. —
 LERMA, CAMP. —
 PROGRESO, YUC. —

METROS DOMINGO LUNES MARTES MIÉRCOLES JUEVES VIERNES SÁBADO PIES





SECRETARIA DE MARINA ARMADA DE MEXICO

CALENDARIO GRAFICO DE MAREAS

[MENU](#) [MAPA](#)


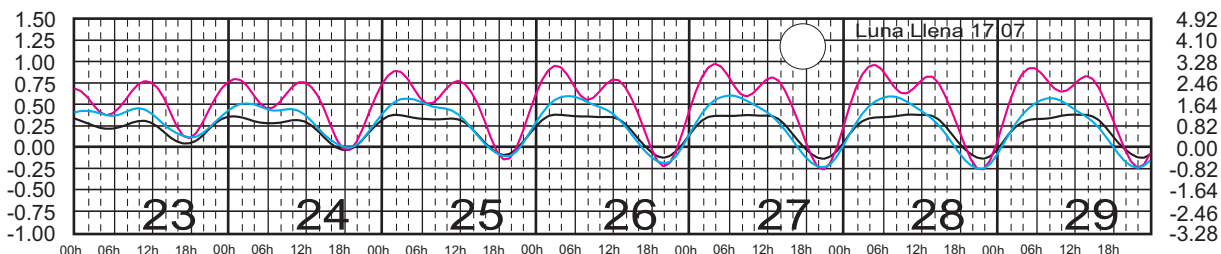
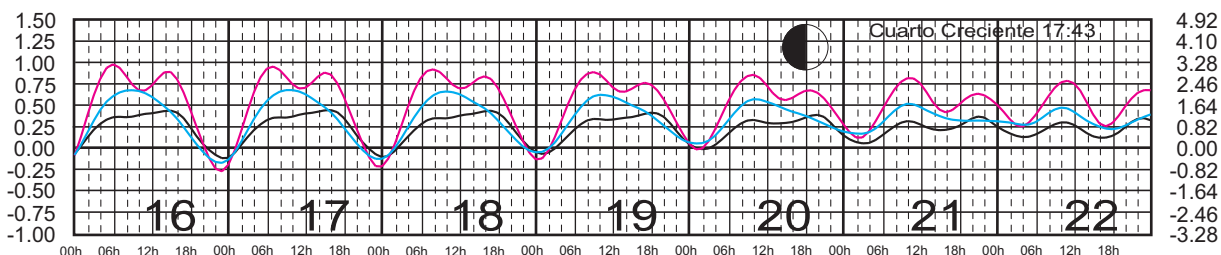
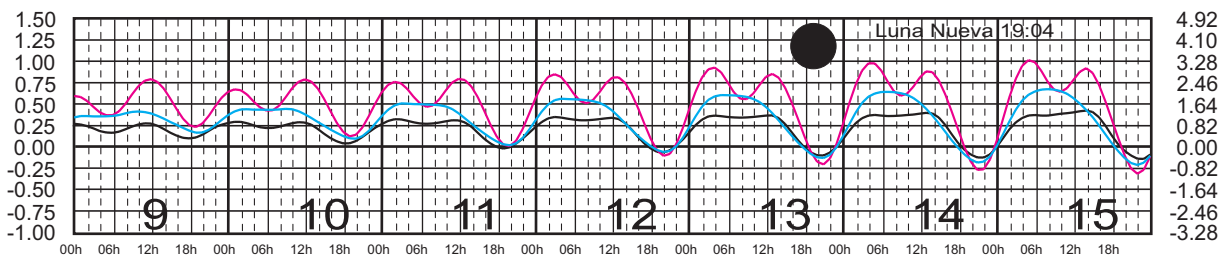
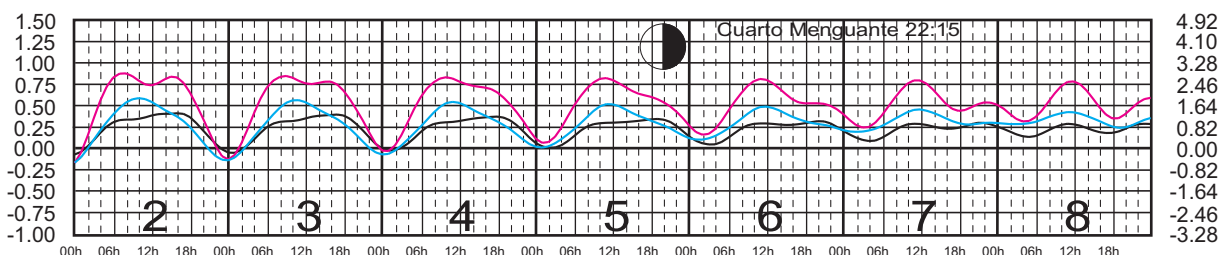
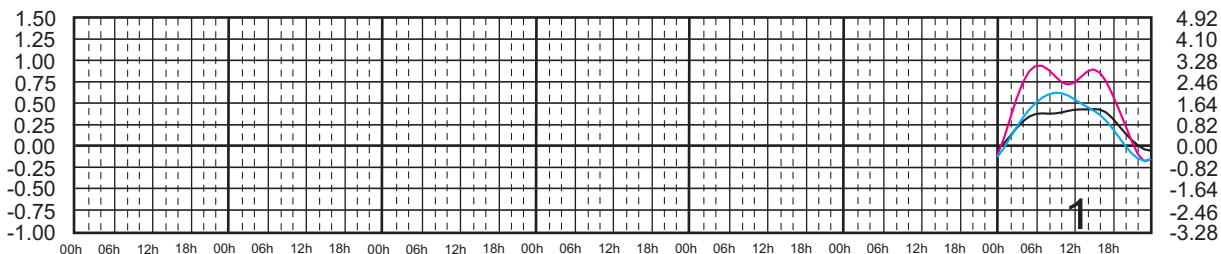
MAYO, 2010

Hora del Meridiano 90°(W)

Plano de Referencia NBMI

CD. DEL CARMEN, CAMP. —
 LERMA, CAMP. —
 PROGRESO, YUC. —

METROS DOMINGO LUNES MARTES MIÉRCOLES JUEVES VIERNES SÁBADO PIES





SECRETARIA DE MARINA ARMADA DE MEXICO

CALENDARIO GRAFICO DE MAREAS

[MENU](#) [MAPA](#)

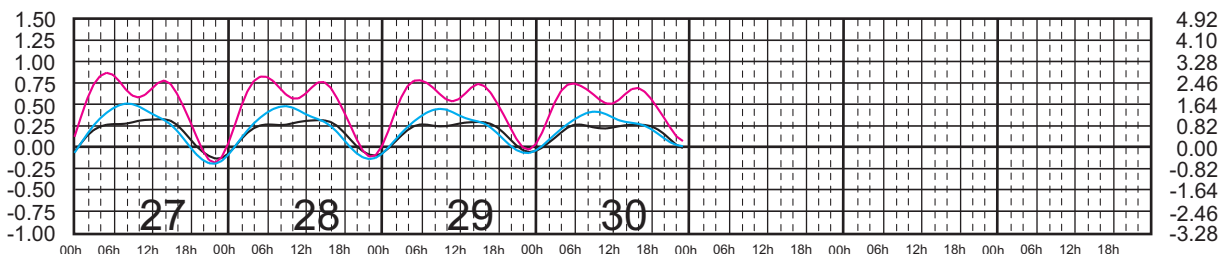
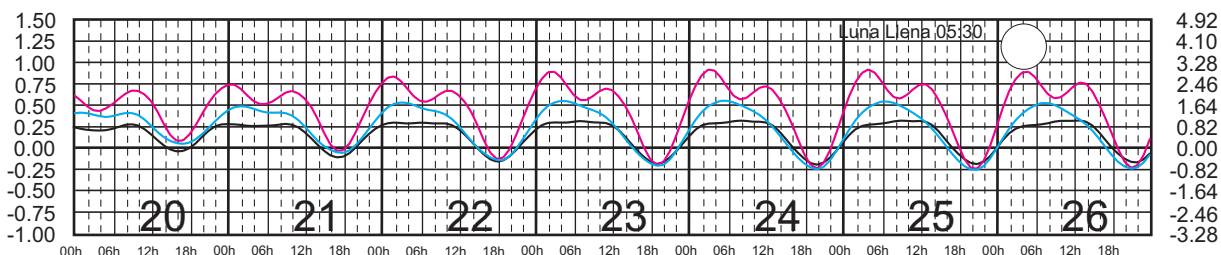
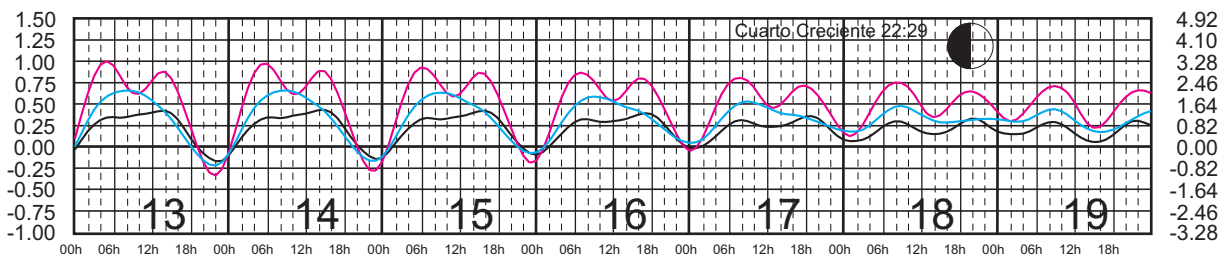
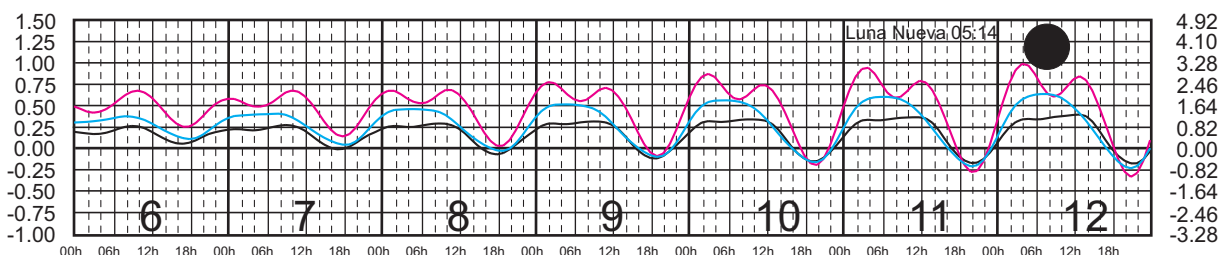
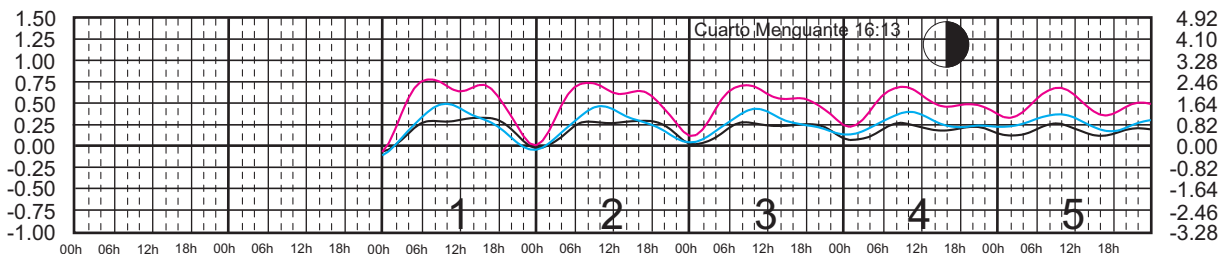
JUNIO, 2010

Hora del Meridiano 90°(W)

Plano de Referencia NBMI

CD. DEL CARMEN, CAMP. —
 LERMA, CAMP. —
 PROGRESO, YUC. —

METROS DOMINGO LUNES MARTES MIÉRCOLES JUEVES VIERNES SÁBADO PIES





SECRETARIA DE MARINA ARMADA DE MEXICO

CALENDARIO GRAFICO DE MAREAS

[MENU](#) [MAPA](#)

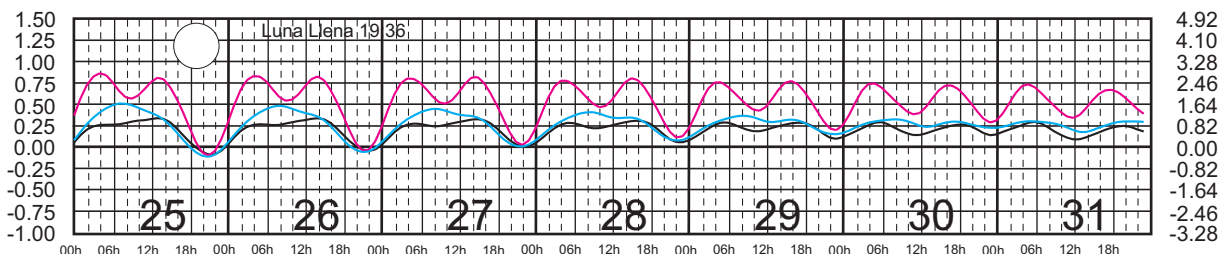
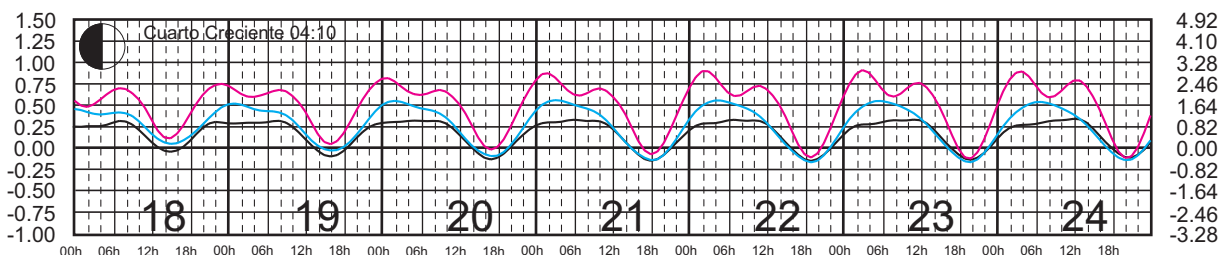
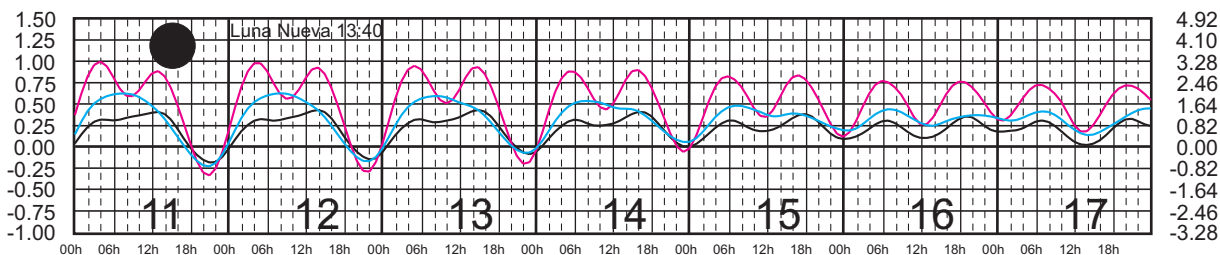
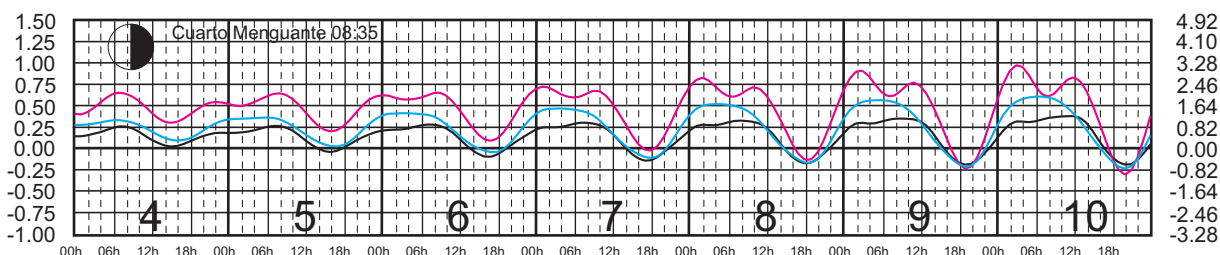
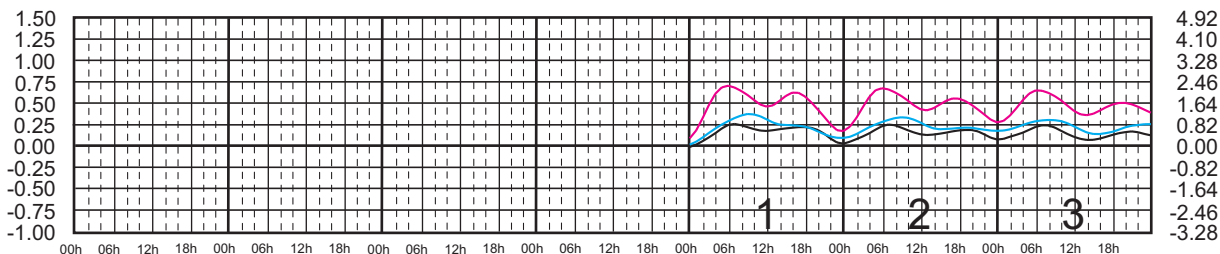
JULIO, 2010

Hora del Meridiano 90°(W)

Plano de Referencia NBMI

CD. DEL CARMEN, CAMP. —
 LERMA, CAMP. —
 PROGRESO, YUC. —

METROS DOMINGO LUNES MARTES MIÉRCOLES JUEVES VIERNES SÁBADO PIES





SECRETARIA DE MARINA ARMADA DE MEXICO

CALENDARIO GRAFICO DE MAREAS

[MENU](#) [MAPA](#)

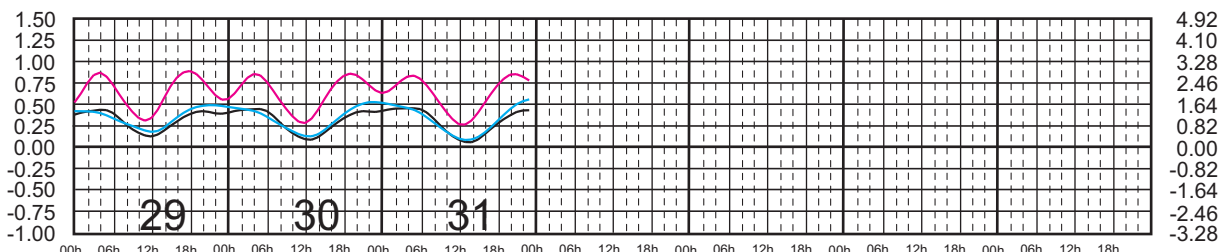
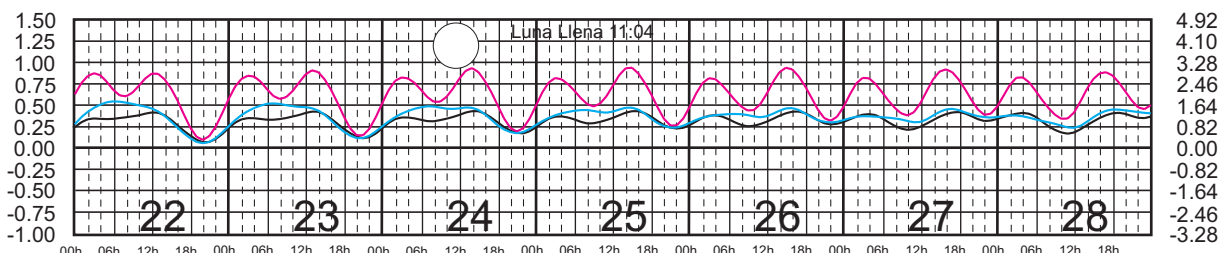
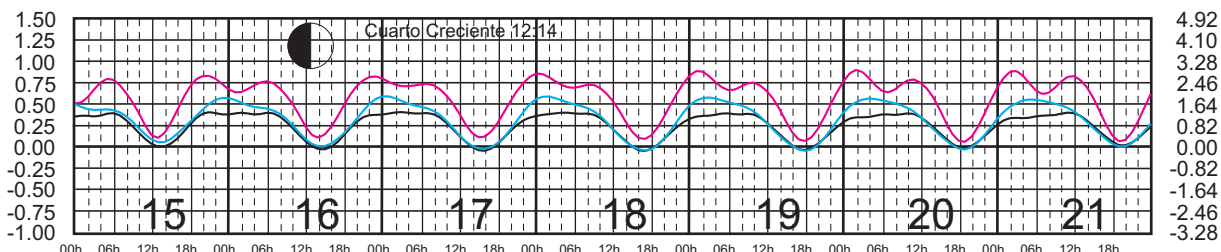
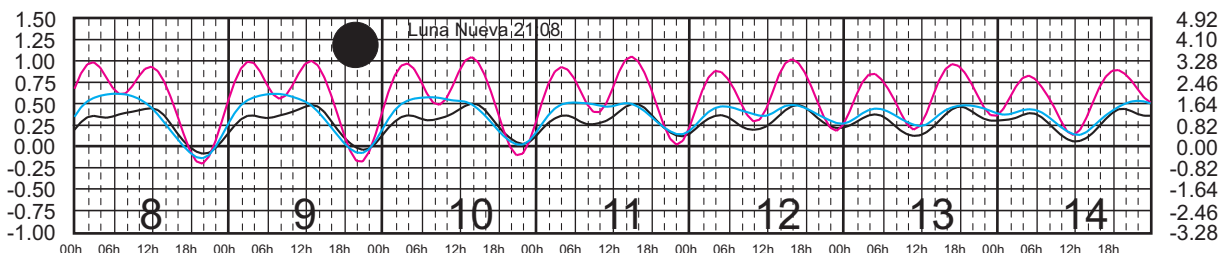
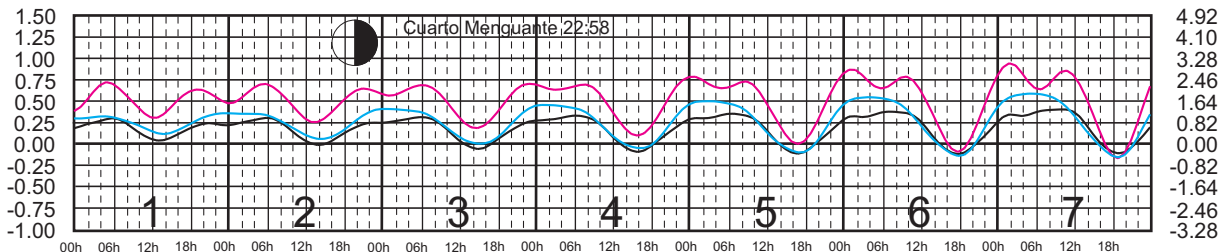
AGOSTO, 2010

Hora del Meridiano 90°(W)

Plano de Referencia NBMI

CD. DEL CARMEN, CAMP. —
 LERMA, CAMP. —
 PROGRESO, YUC. —

METROS DOMINGO LUNES MARTES MIÉRCOLES JUEVES VIERNES SÁBADO PIES





SECRETARIA DE MARINA ARMADA DE MEXICO

CALENDARIO GRAFICO DE MAREAS

[MENU](#) [MAPA](#)

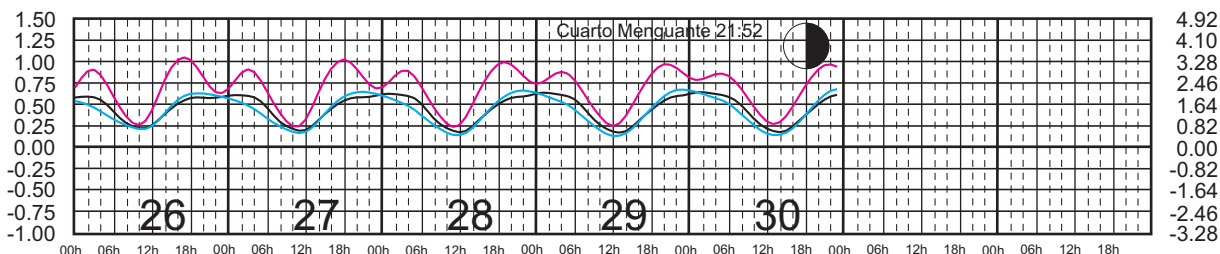
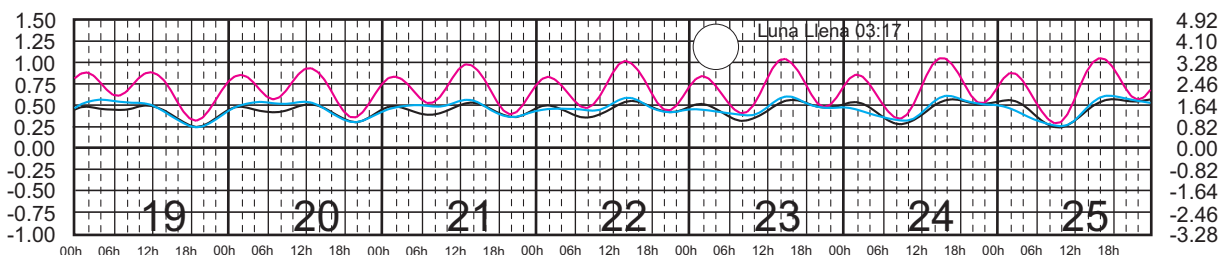
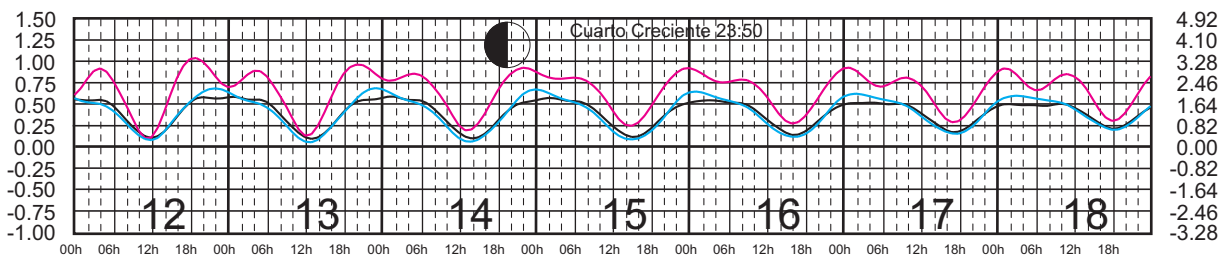
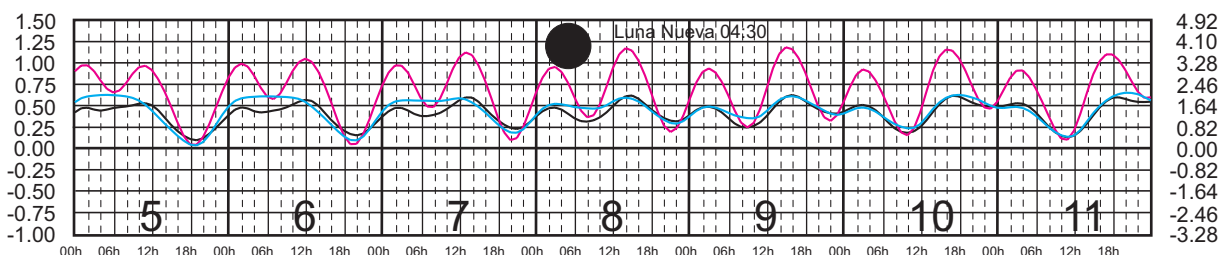
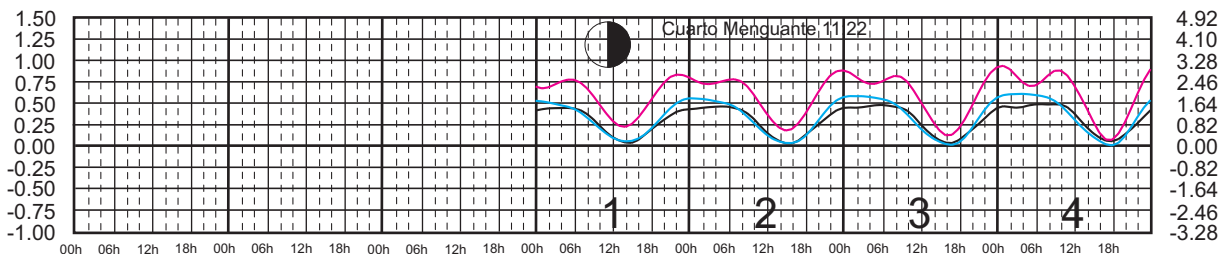
SEPTIEMBRE, 2010

Hora del Meridiano 90°(W)

Plano de Referencia NBMI

CD. DEL CARMEN, CAMP. —
 LERMA, CAMP. —
 PROGRESO, YUC. —

METROS DOMINGO LUNES MARTES MIÉRCOLES JUEVES VIERNES SÁBADO PIES





SECRETARIA DE MARINA ARMADA DE MEXICO

CALENDARIO GRAFICO DE MAREAS

[MENU](#) [MAPA](#)

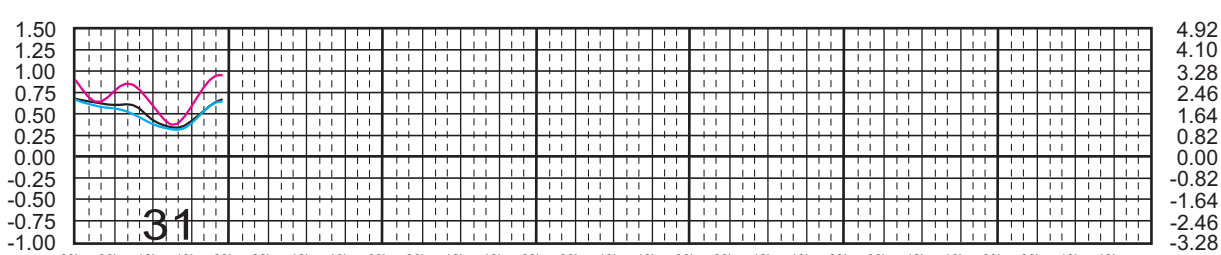
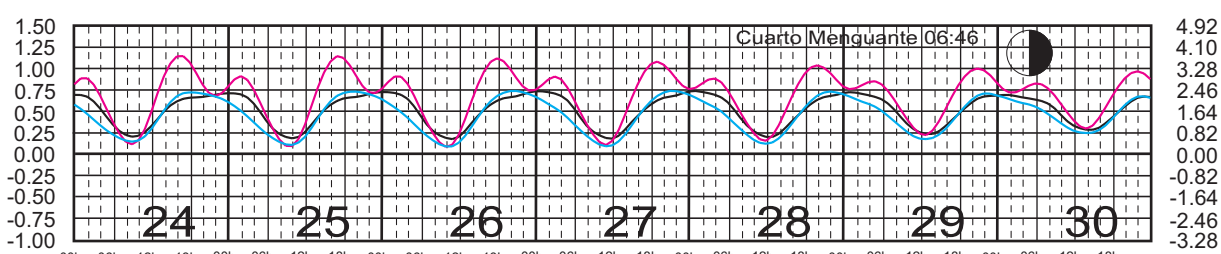
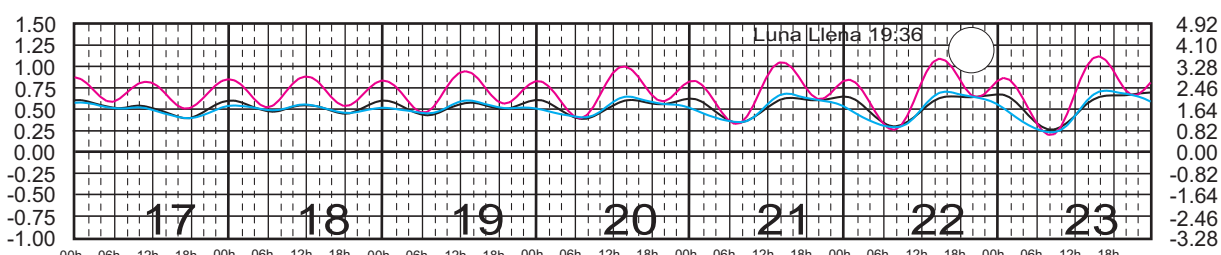
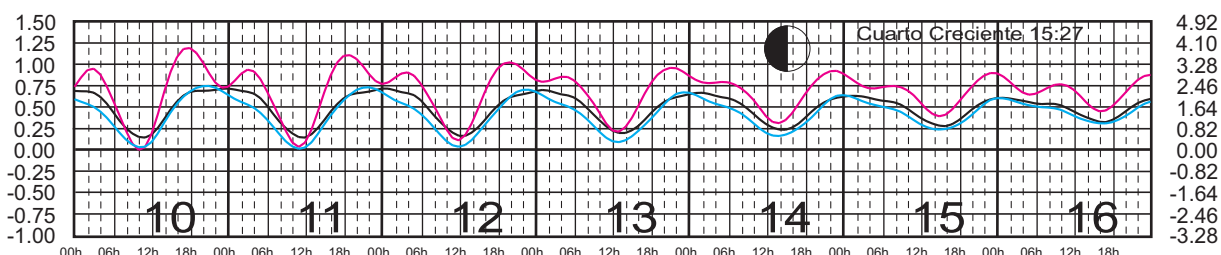
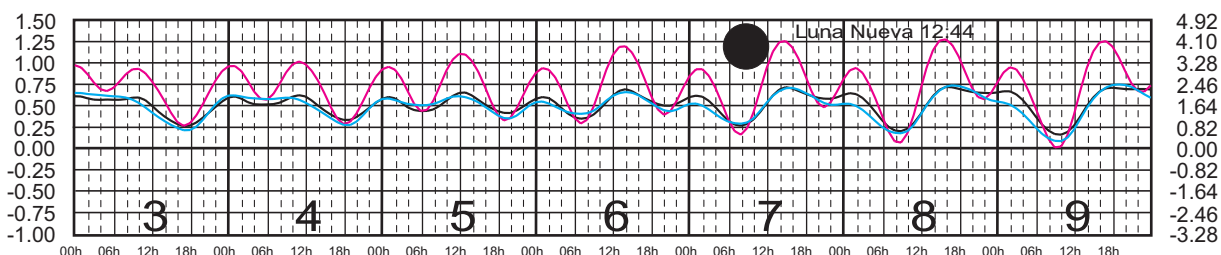
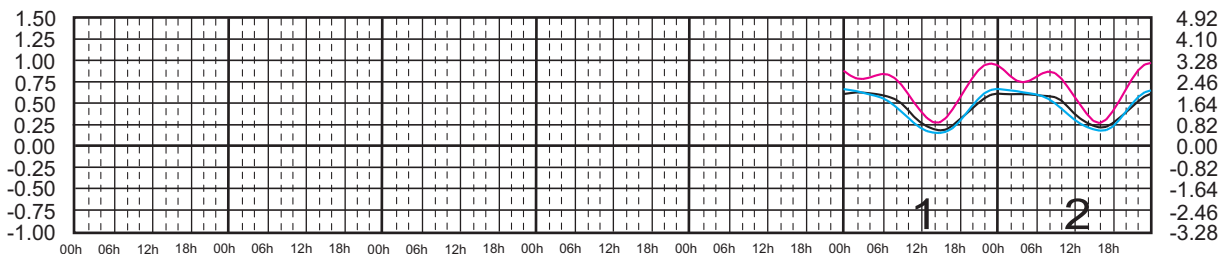
OCTUBRE, 2010

Hora del Meridiano 90°(W)

Plano de Referencia NBMI

CD. DEL CARMEN, CAMP. —
 LERMA, CAMP. —
 PROGRESO, YUC. —

METROS DOMINGO LUNES MARTES MIÉRCOLES JUEVES VIERNES SÁBADO PIES





SECRETARIA DE MARINA ARMADA DE MEXICO

CALENDARIO GRAFICO DE MAREAS

[MENU](#) [MAPA](#)

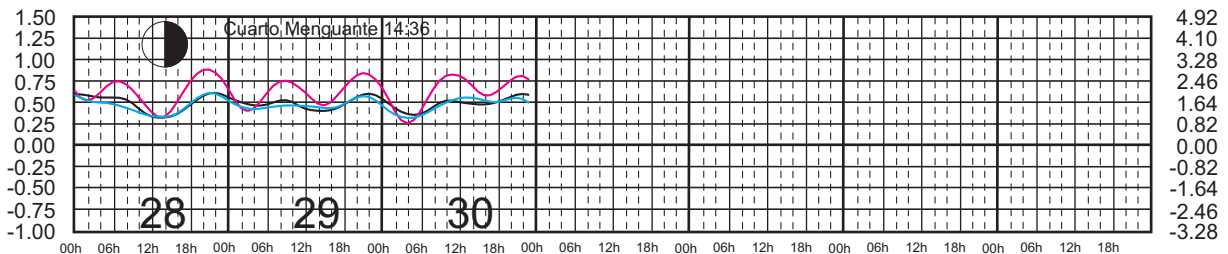
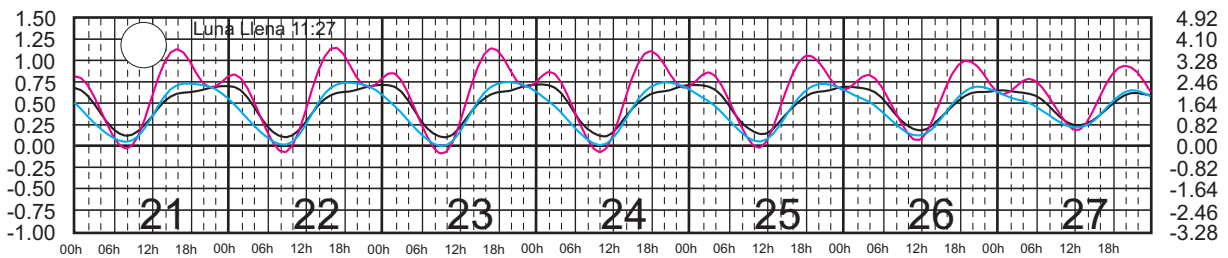
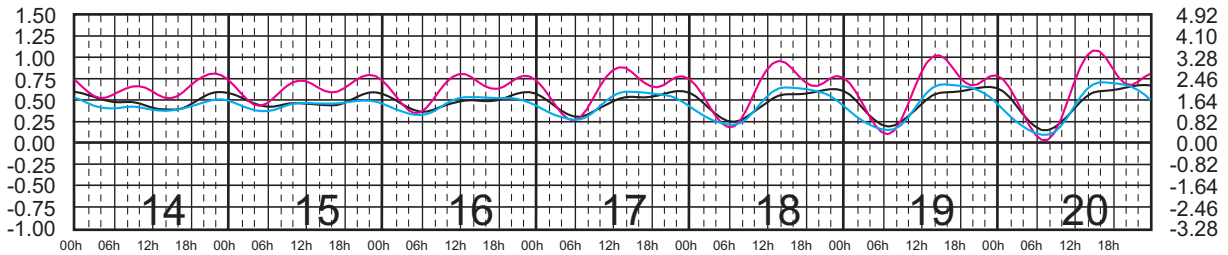
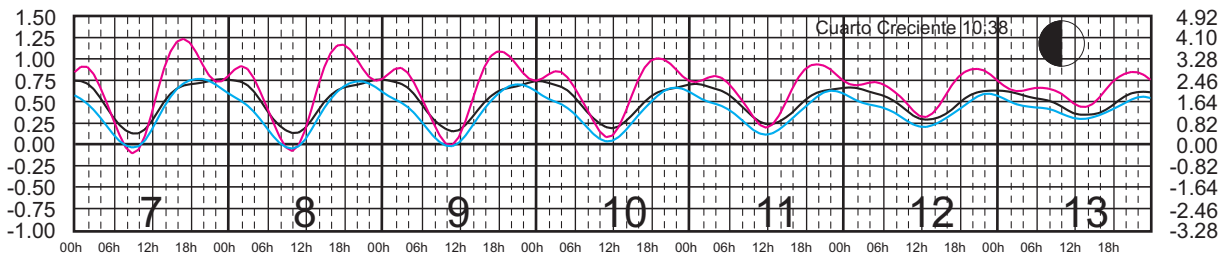
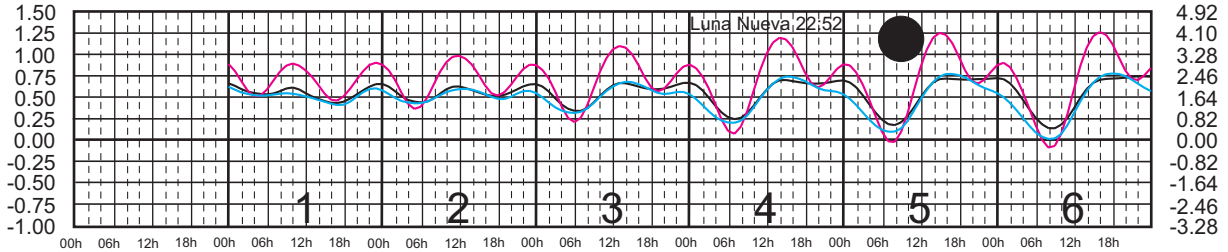
NOVIEMBRE, 2010

Hora del Meridiano 90°(W)

Plano de Referencia NBMI

CD. DEL CARMEN, CAMP. —
 LERMA, CAMP. —
 PROGRESO, YUC. —

METROS DOMINGO LUNES MARTES MIÉRCOLES JUEVES VIERNES SÁBADO PIES





SECRETARIA DE MARINA ARMADA DE MEXICO

CALENDARIO GRAFICO DE MAREAS

[MENU](#) [MAPA](#)

DICIEMBRE, 2010

Hora del Meridiano 90°(W)

Plano de Referencia NBMI

CD. DEL CARMEN, CAMP. —
 LERMA, CAMP. —
 PROGRESO, YUC. —

METROS DOMINGO LUNES MARTES MIÉRCOLES JUEVES VIERNES SÁBADO PIES

