



SECRETARIA DE MARINA ARMADA DE MEXICO

CALENDARIO GRAFICO DE MAREAS

[MENU](#) [MAPA](#)

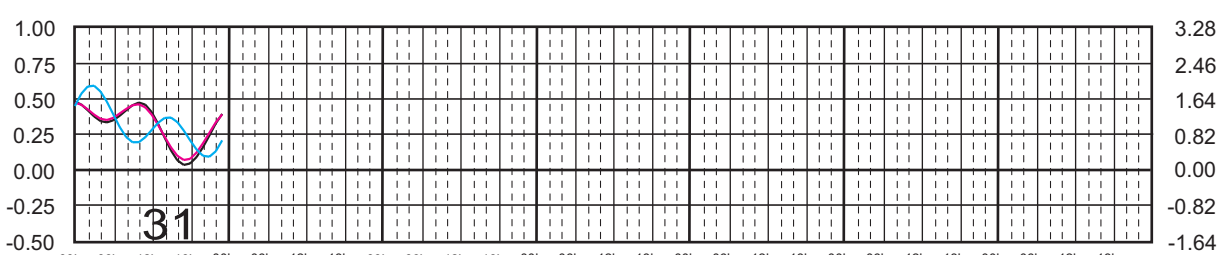
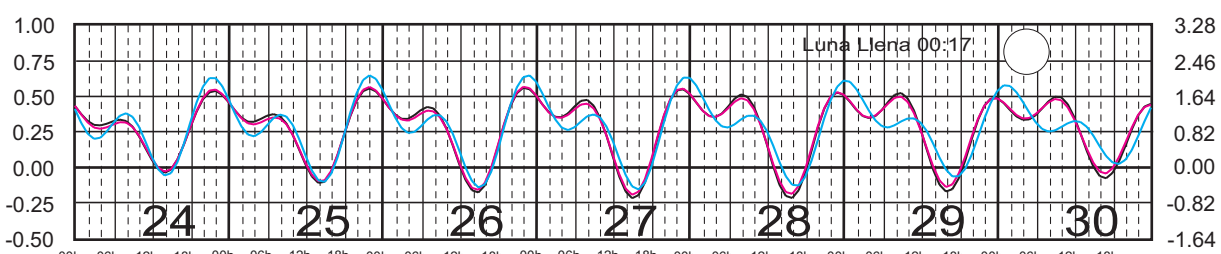
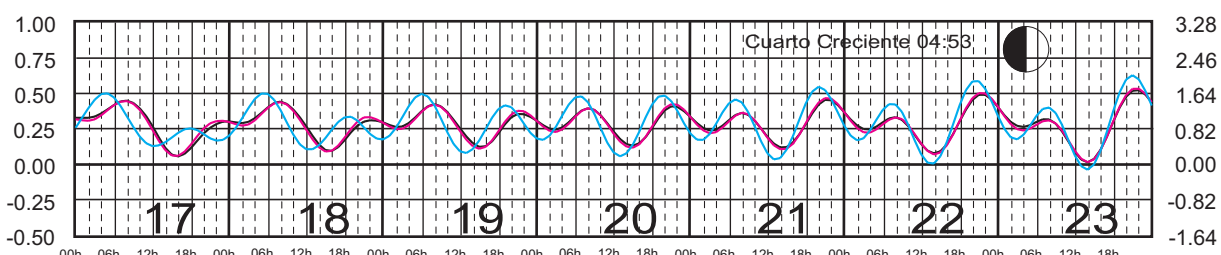
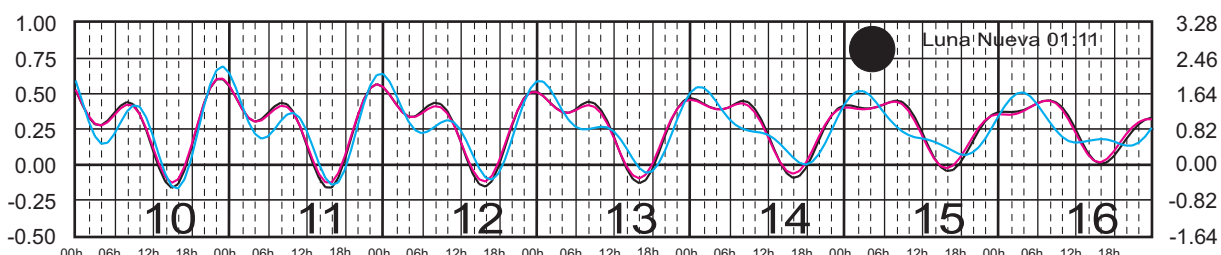
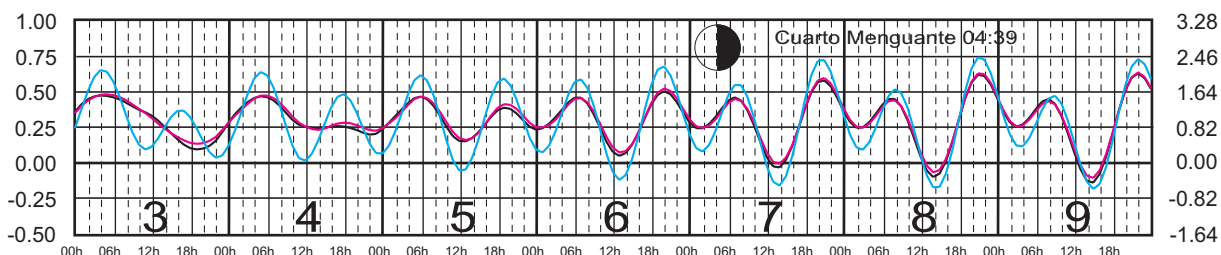
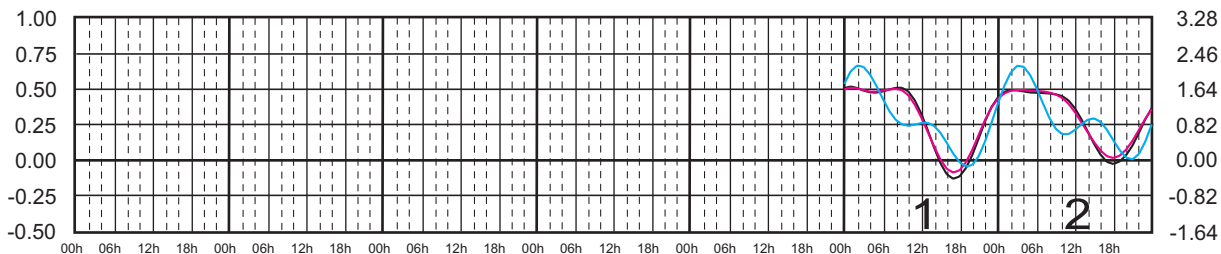
ENERO, 2010

Hora del Meridiano 90°(W)

Plano de Referencia NBMI

L. CÁRDENAS, MICH. —
 ZIHUATANEJO, GRO. —
 ACAPULCO, GRO. —

METROS DOMINGO LUNES MARTES MIÉRCOLES JUEVES VIERNES SÁBADO PIES





SECRETARIA DE MARINA ARMADA DE MEXICO

CALENDARIO GRAFICO DE MAREAS

[MENU](#) [MAPA](#)

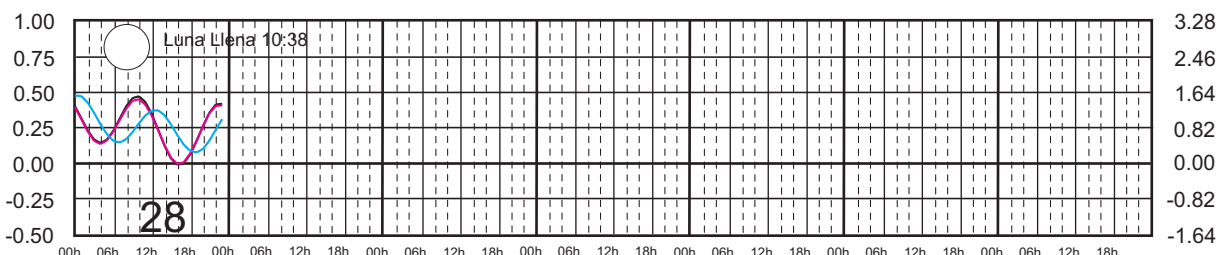
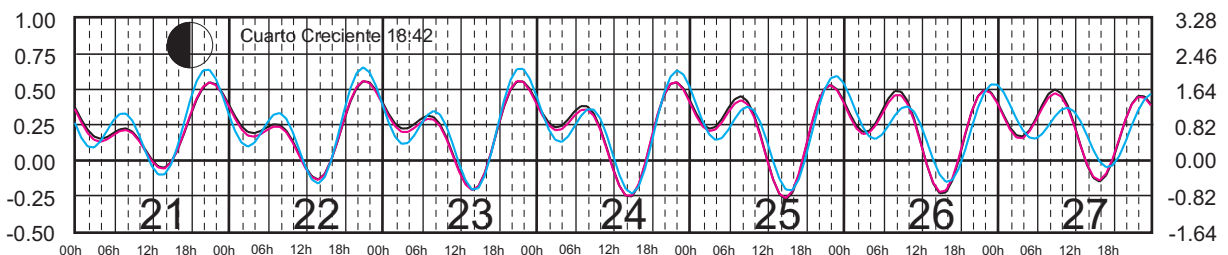
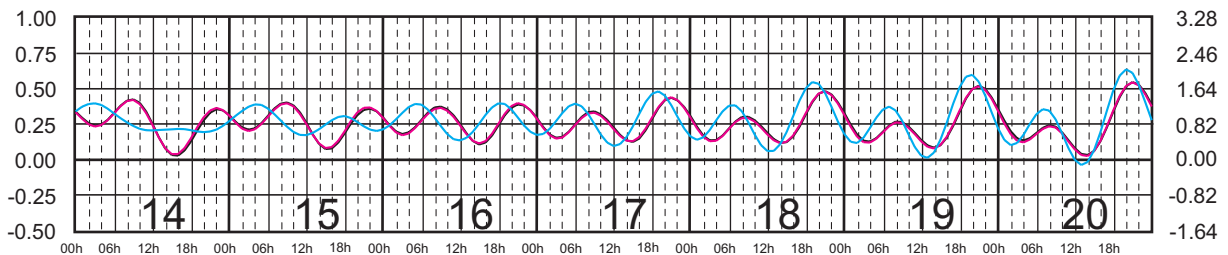
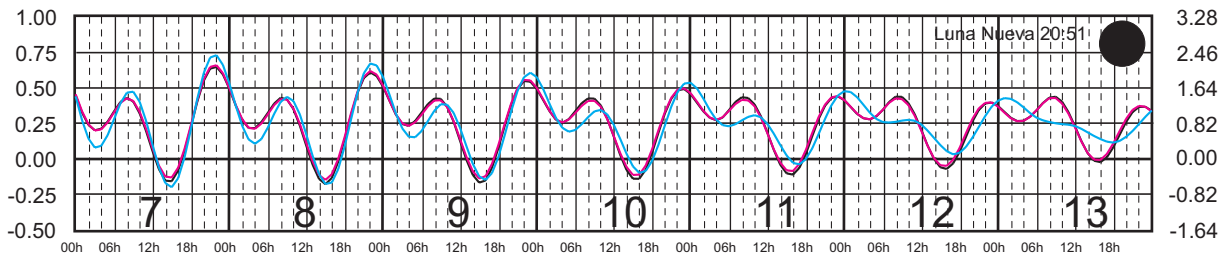
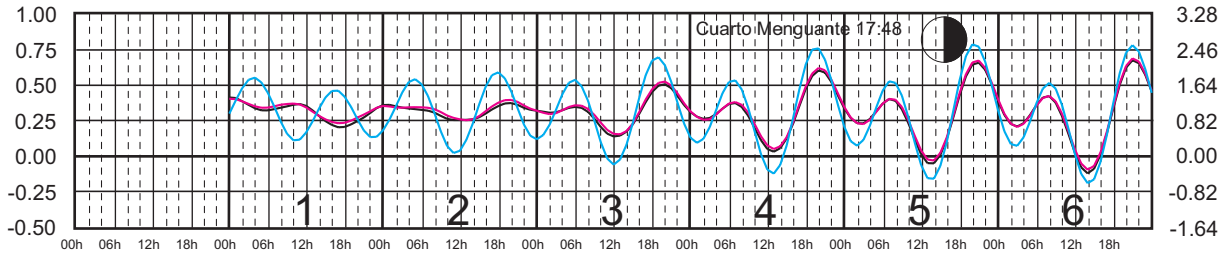
FEBRERO, 2010

Hora del Meridiano 90°(W)

Plano de Referencia NBMI

L. CÁRDENAS, MICH. ———
 ZIHUATANEJO, GRO. ———
 ACAPULCO, GRO. ———

METROS DOMINGO LUNES MARTES MIÉRCOLES JUEVES VIERNES SÁBADO PIES





SECRETARIA DE MARINA ARMADA DE MEXICO

CALENDARIO GRAFICO DE MAREAS

[MENU](#) [MAPA](#)

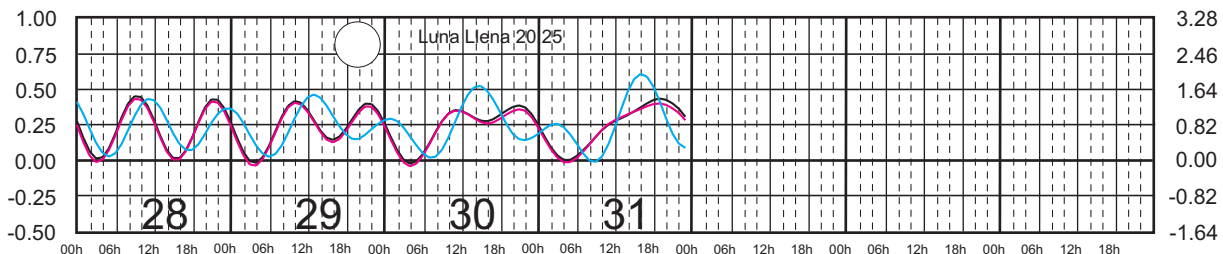
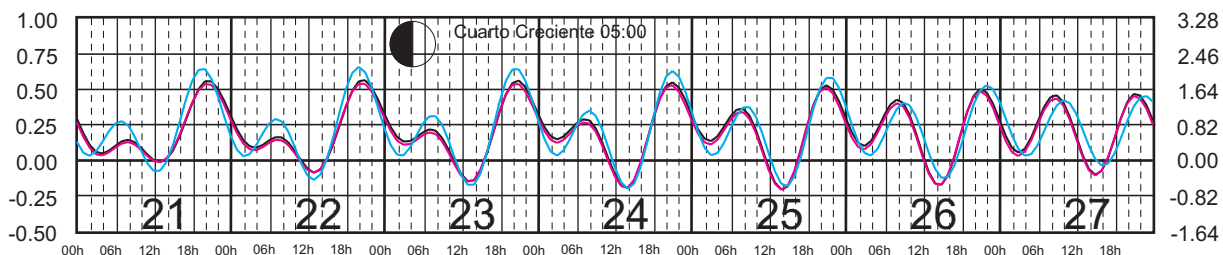
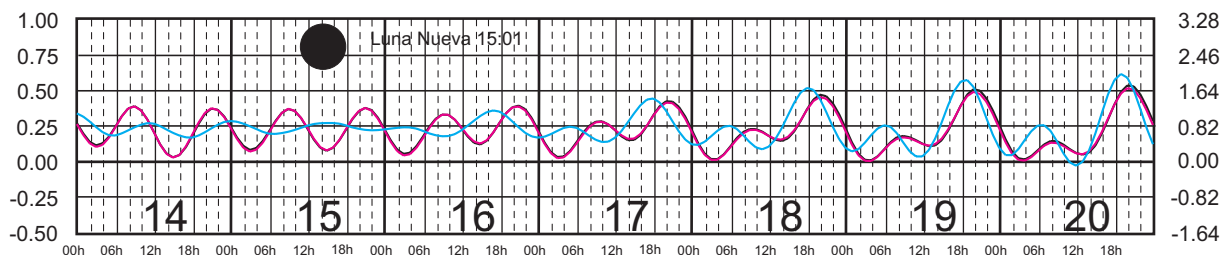
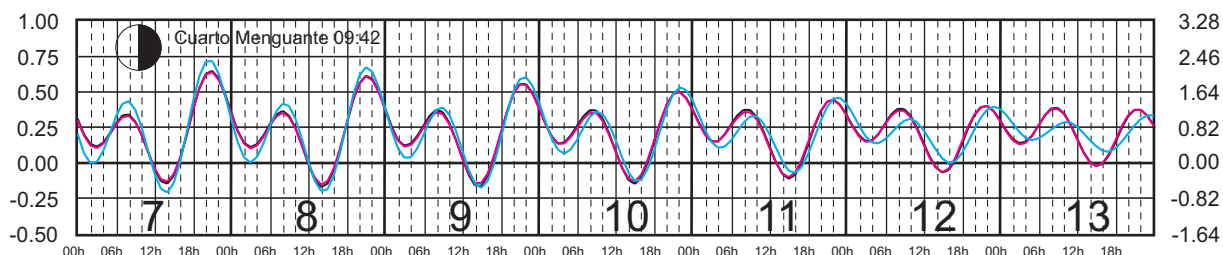
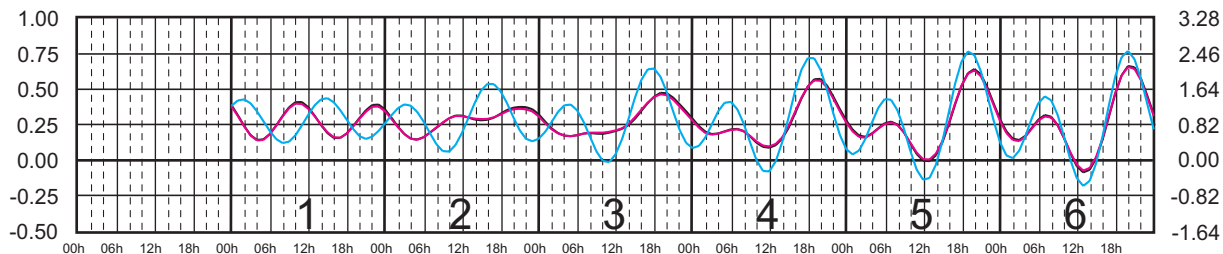
MARZO, 2010

Hora del Meridiano 90°(W)

Plano de Referencia NBMI

L. CÁRDENAS, MICH. —
 ZIHUATANEJO, GRO. —
 ACAPULCO, GRO. —

METROS DOMINGO LUNES MARTES MIÉRCOLES JUEVES VIERNES SÁBADO PIES





SECRETARIA DE MARINA ARMADA DE MEXICO

CALENDARIO GRAFICO DE MAREAS

[MENU](#) [MAPA](#)

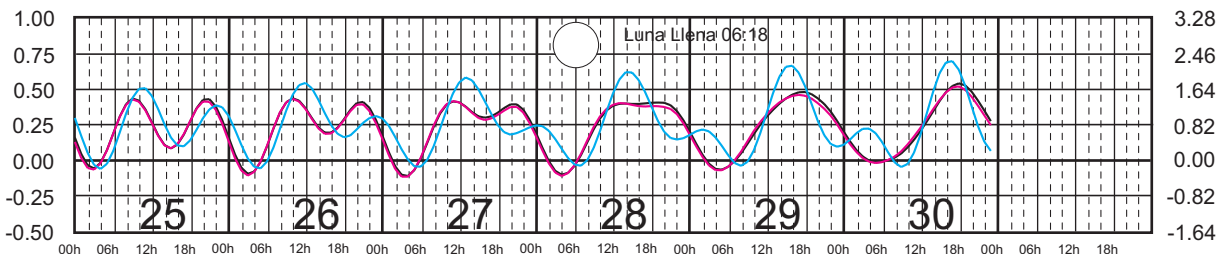
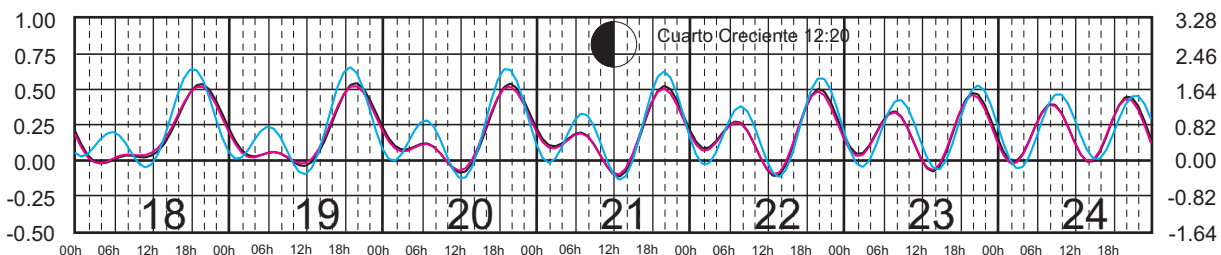
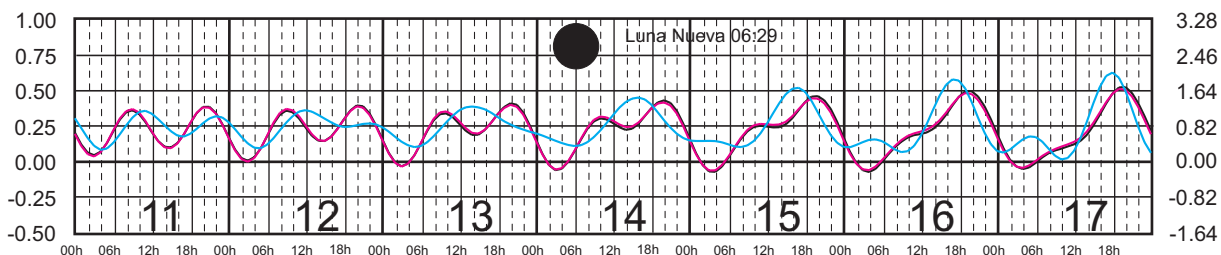
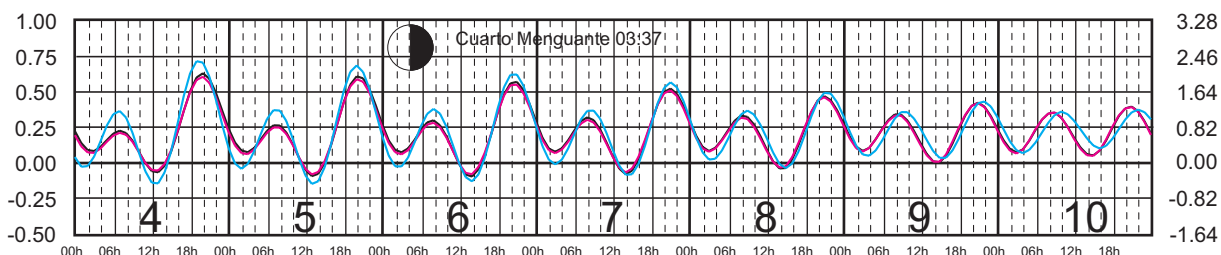
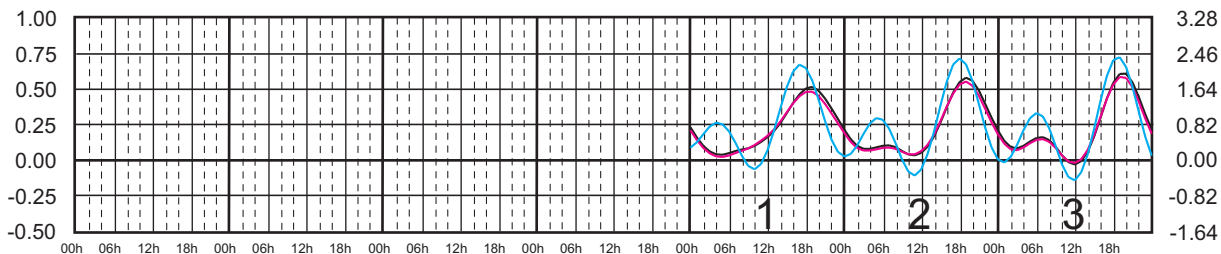
ABRIL, 2010

Hora del Meridiano 90°(W)

Plano de Referencia NBMI

L. CÁRDENAS, MICH. —
 ZIHUATANEJO, GRO. —
 ACAPULCO, GRO. —

METROS DOMINGO LUNES MARTES MIÉRCOLES JUEVES VIERNES SÁBADO PIES





SECRETARIA DE MARINA ARMADA DE MEXICO

CALENDARIO GRAFICO DE MAREAS

[MENU](#) [MAPA](#)


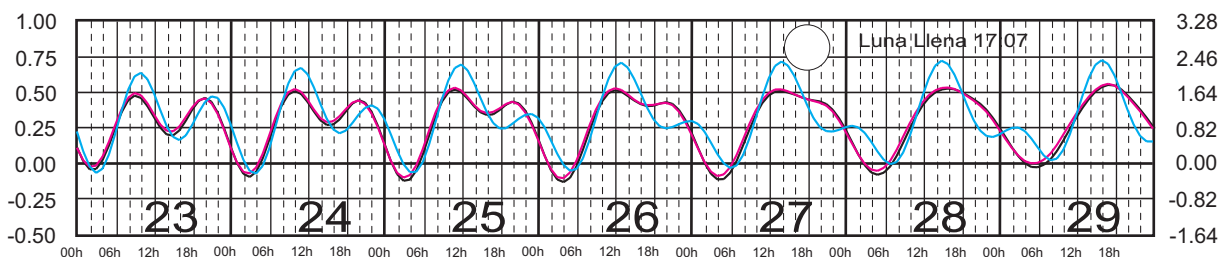
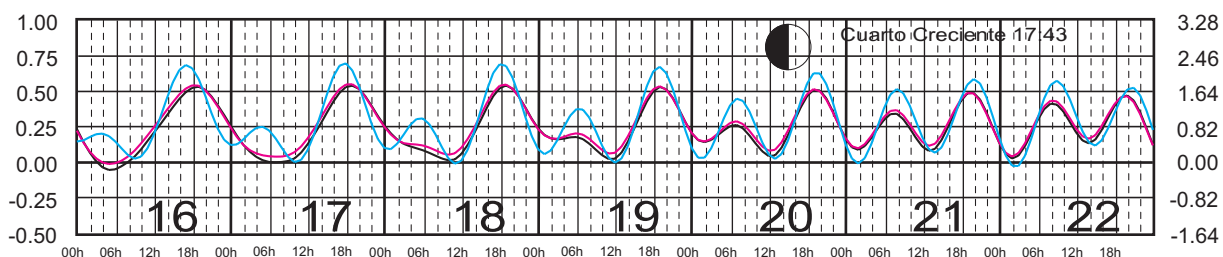
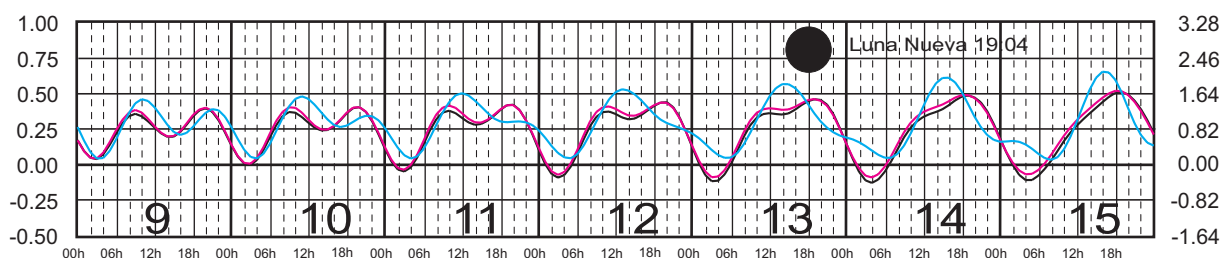
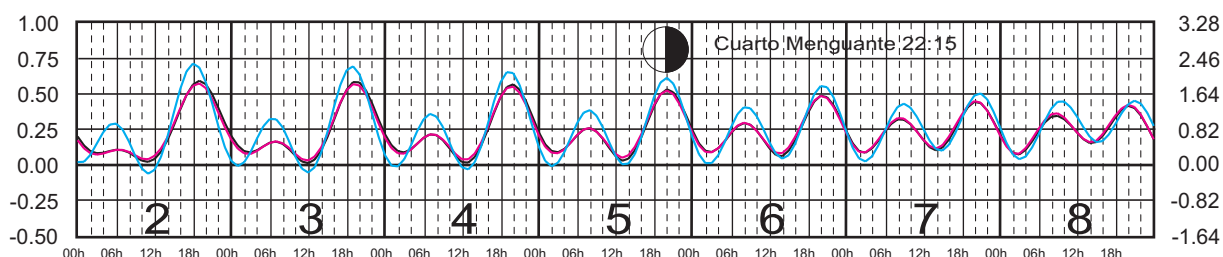
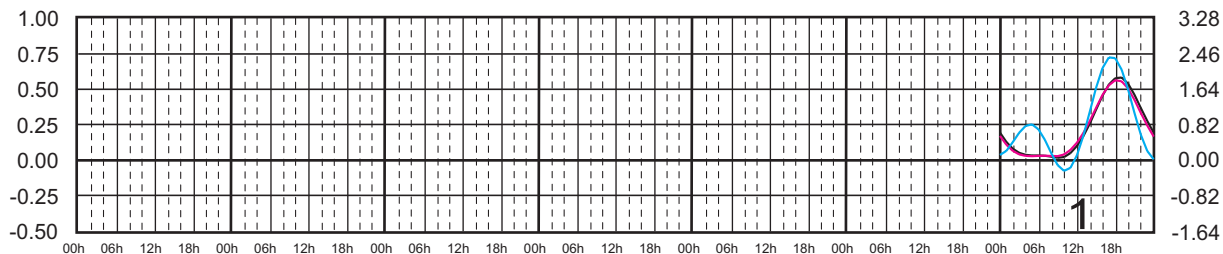
MAYO, 2010

Hora del Meridiano 90°(W)

Plano de Referencia NBMI

L. CÁRDENAS, MICH. —
 ZIHUATANEJO, GRO. —
 ACAPULCO, GRO. —

METROS DOMINGO LUNES MARTES MIÉRCOLES JUEVES VIERNES SÁBADO PIES





SECRETARIA DE MARINA ARMADA DE MEXICO

CALENDARIO GRAFICO DE MAREAS

[MENU](#) [MAPA](#)

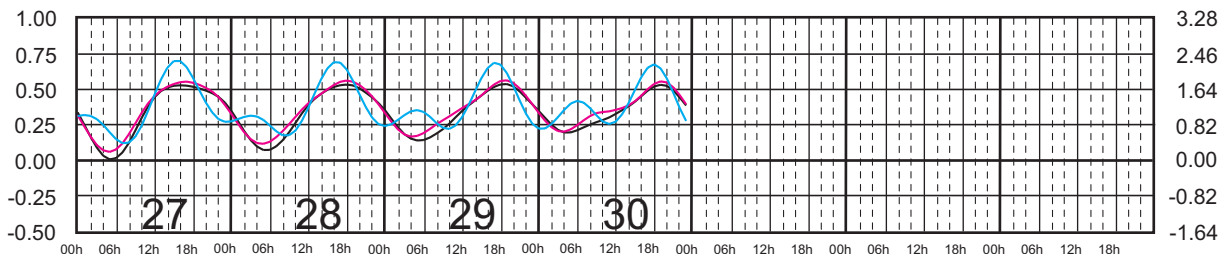
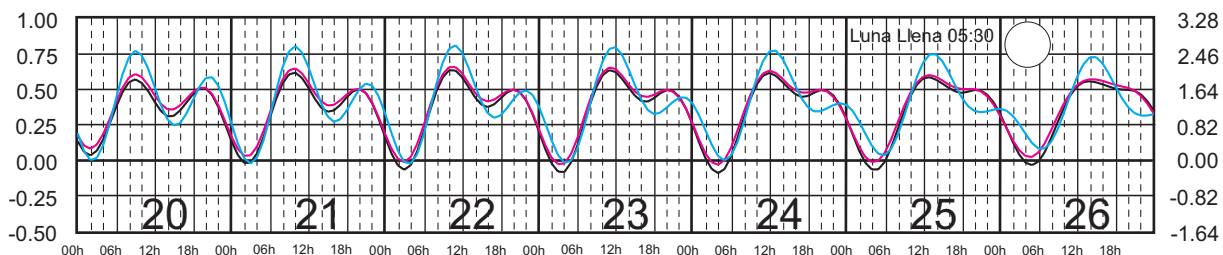
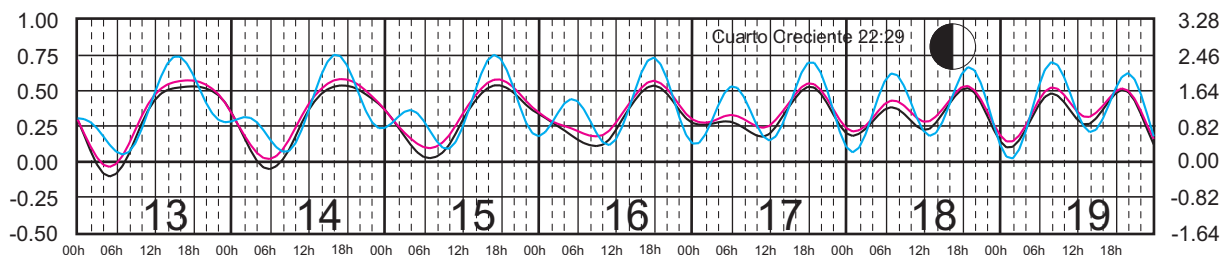
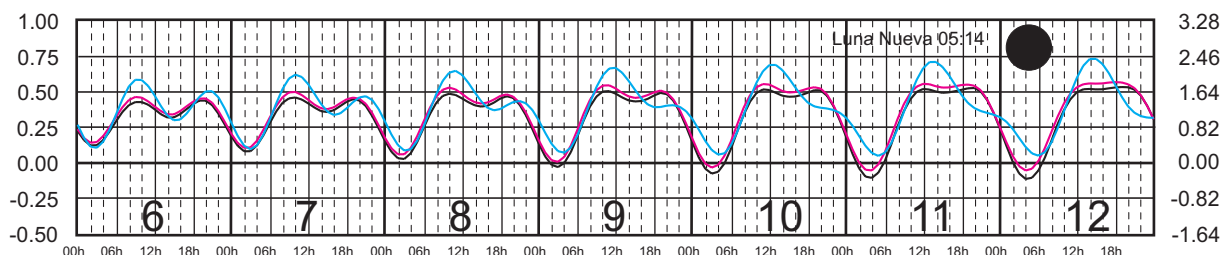
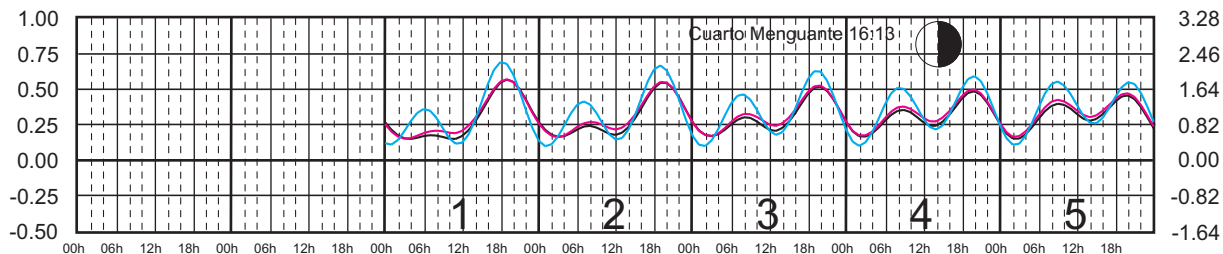
JUNIO, 2010

Hora del Meridiano 90°(W)

Plano de Referencia NBMI

L. CÁRDENAS, MICH. —
 ZIHUATANEJO, GRO. —
 ACAPULCO, GRO. —

METROS DOMINGO LUNES MARTES MIÉRCOLES JUEVES VIERNES SÁBADO PIES





SECRETARIA DE MARINA ARMADA DE MEXICO

CALENDARIO GRAFICO DE MAREAS

[MENU](#) [MAPA](#)

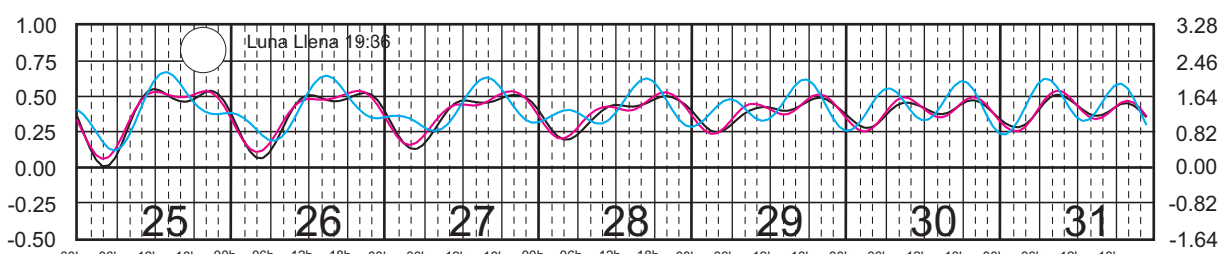
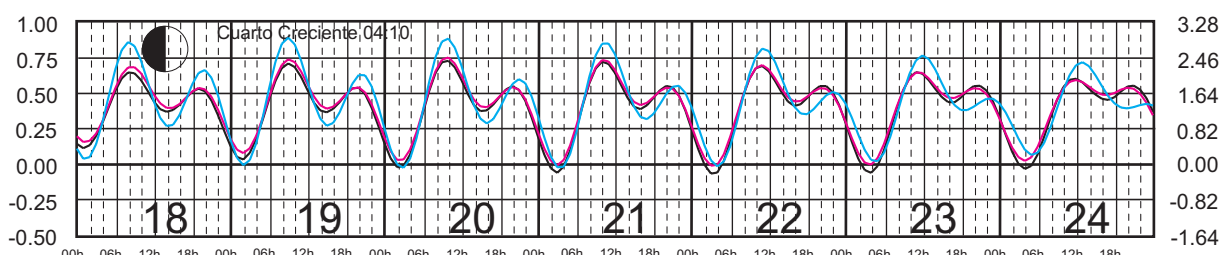
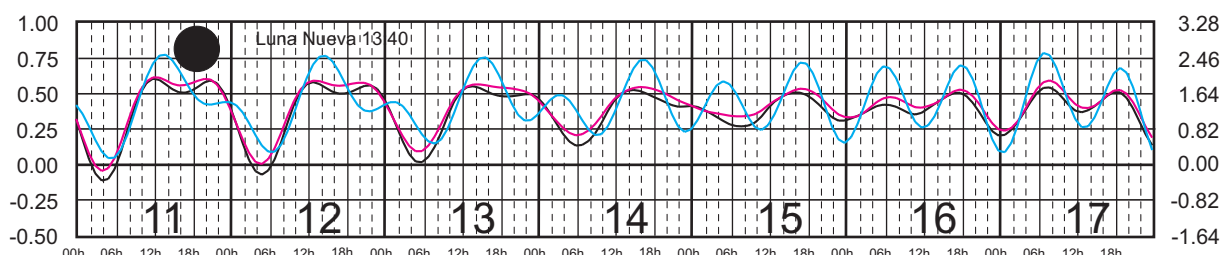
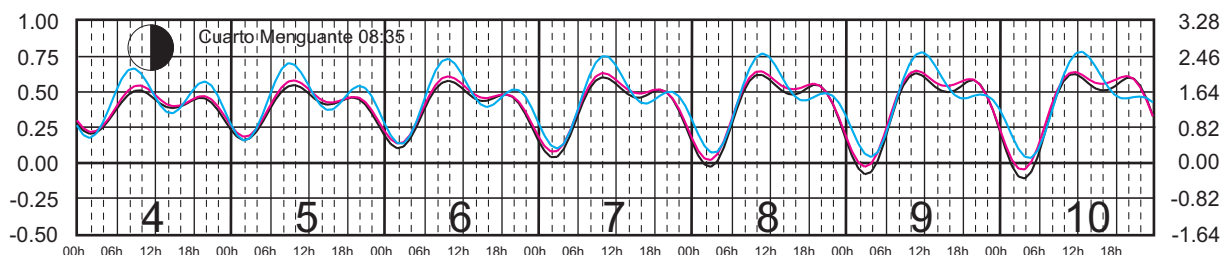
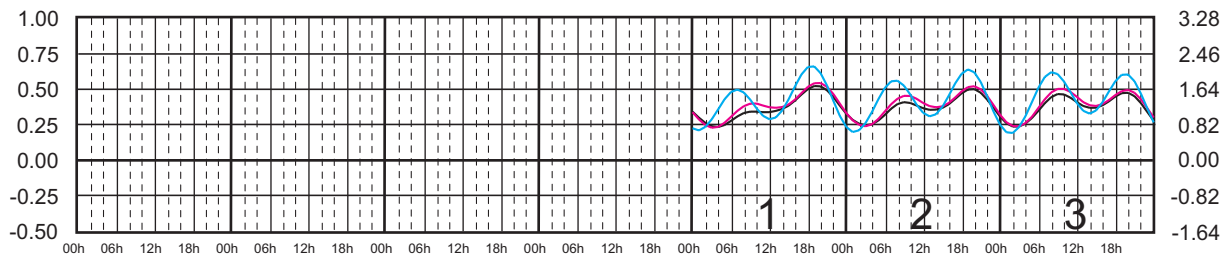
JULIO, 2010

Hora del Meridiano 90°(W)

Plano de Referencia NBMI

L. CÁRDENAS, MICH. —
 ZIHUATANEJO, GRO. —
 ACAPULCO, GRO. —

METROS DOMINGO LUNES MARTES MIÉRCOLES JUEVES VIERNES SÁBADO PIES





SECRETARIA DE MARINA ARMADA DE MEXICO

CALENDARIO GRAFICO DE MAREAS

[MENU](#) [MAPA](#)

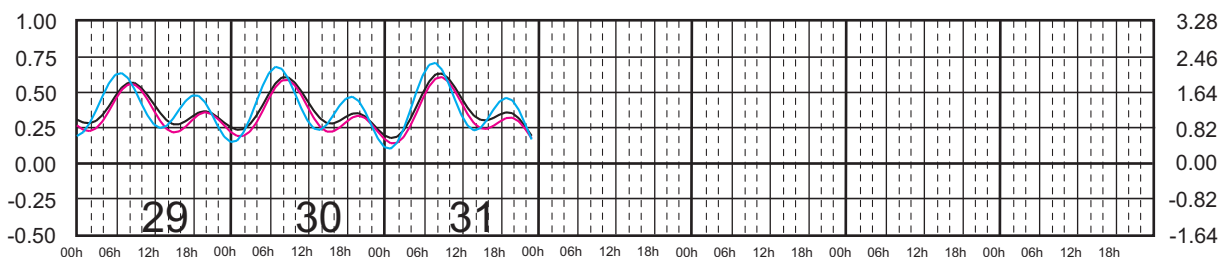
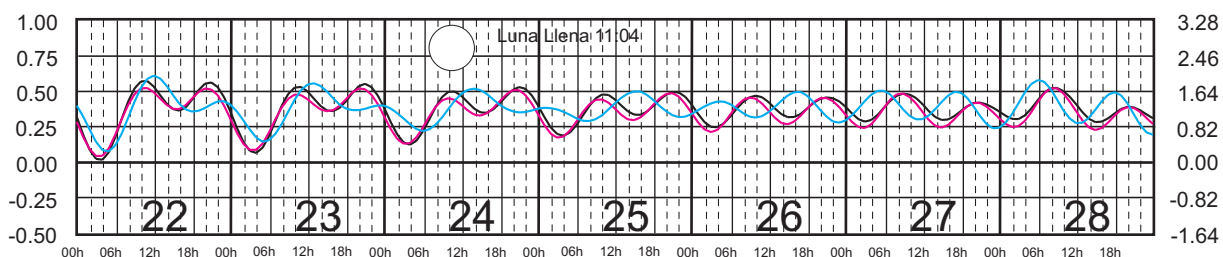
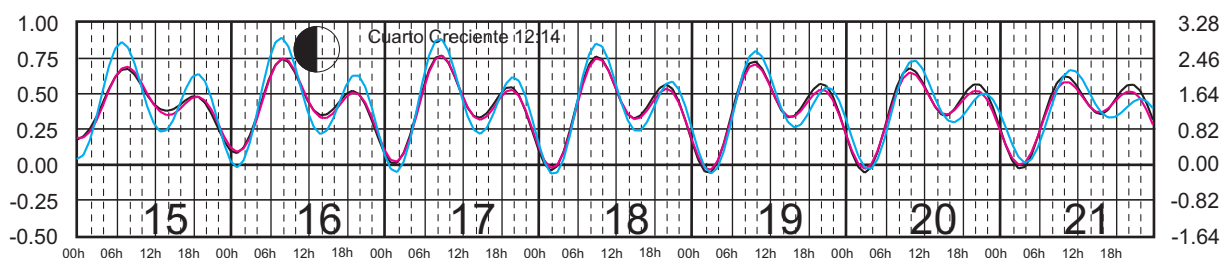
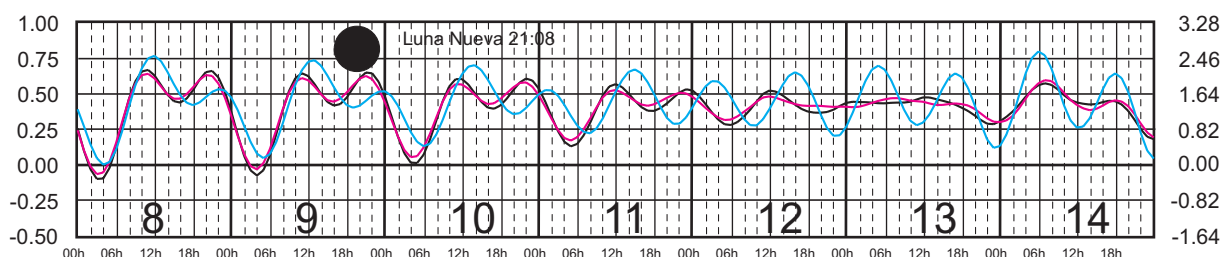
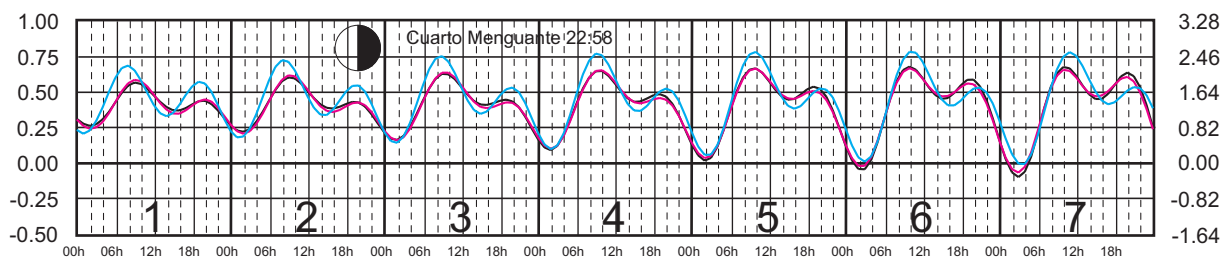
AGOSTO, 2010

Hora del Meridiano 90°(W)

Plano de Referencia NBMI

L. CÁRDENAS, MICH. —
 ZIHUATANEJO, GRO. —
 ACAPULCO, GRO. —

METROS DOMINGO LUNES MARTES MIÉRCOLES JUEVES VIERNES SÁBADO PIES





SECRETARIA DE MARINA ARMADA DE MEXICO

CALENDARIO GRAFICO DE MAREAS

[MENU](#) [MAPA](#)

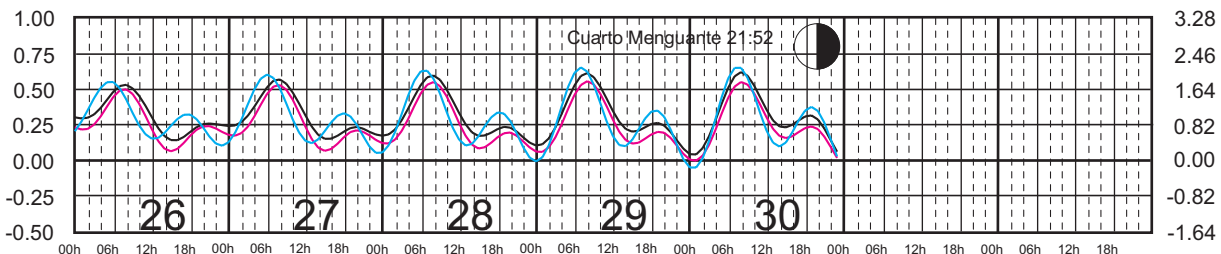
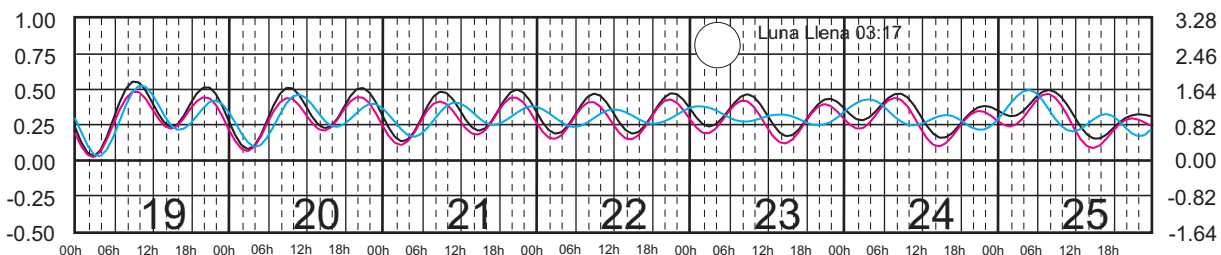
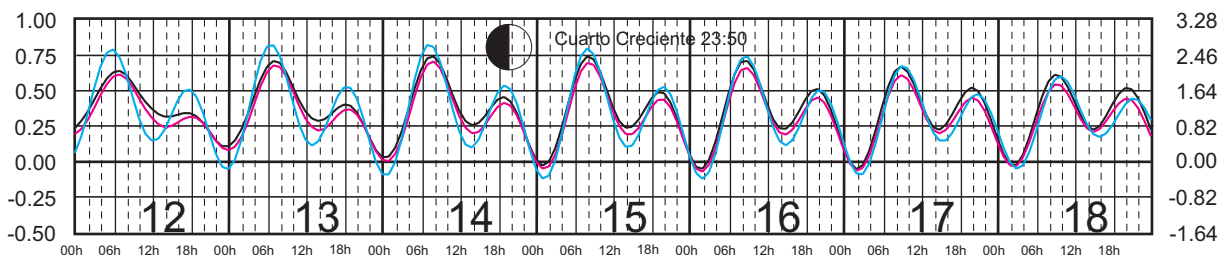
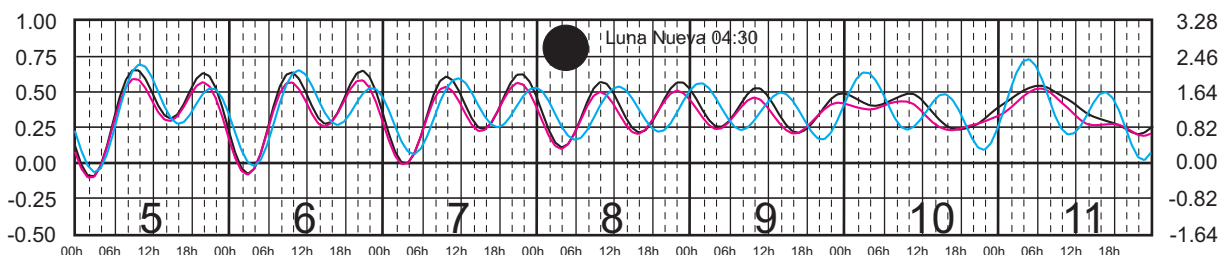
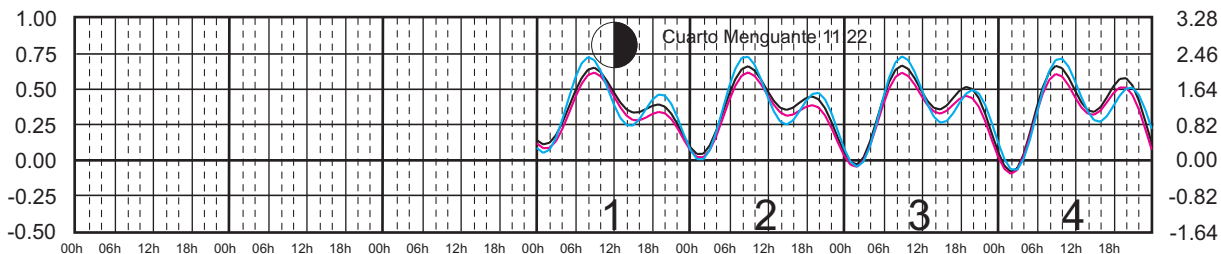
SEPTIEMBRE, 2010

Hora del Meridiano 90°(W)

Plano de Referencia NBMI

L. CÁRDENAS, MICH. —
 ZIHUATANEJO, GRO. —
 ACAPULCO, GRO. —

METROS DOMINGO LUNES MARTES MIÉRCOLES JUEVES VIERNES SÁBADO PIES





SECRETARIA DE MARINA ARMADA DE MEXICO

CALENDARIO GRAFICO DE MAREAS

[MENU](#) [MAPA](#)

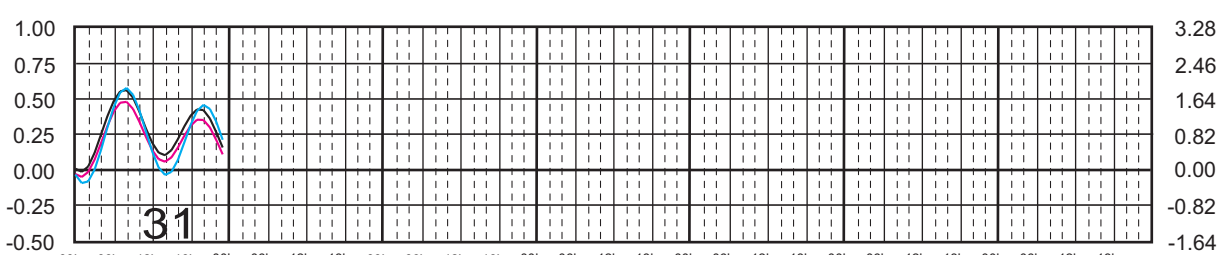
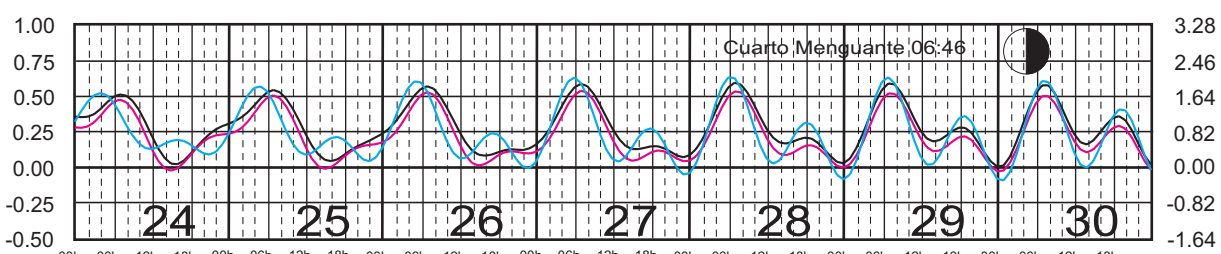
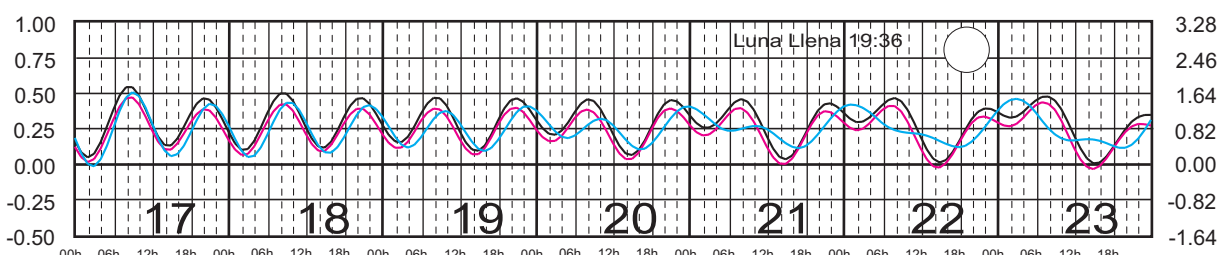
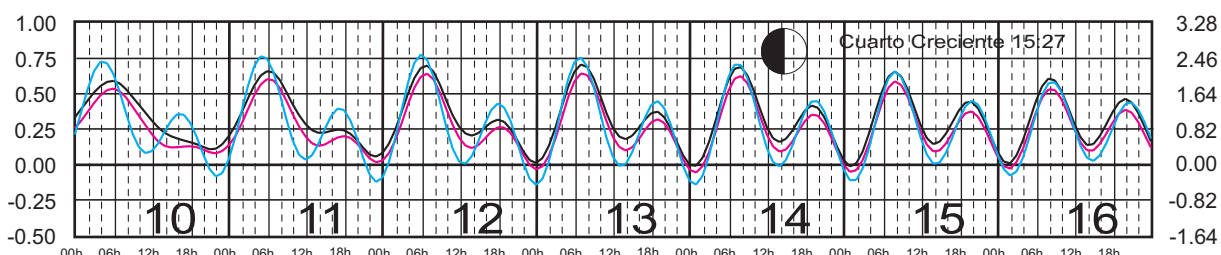
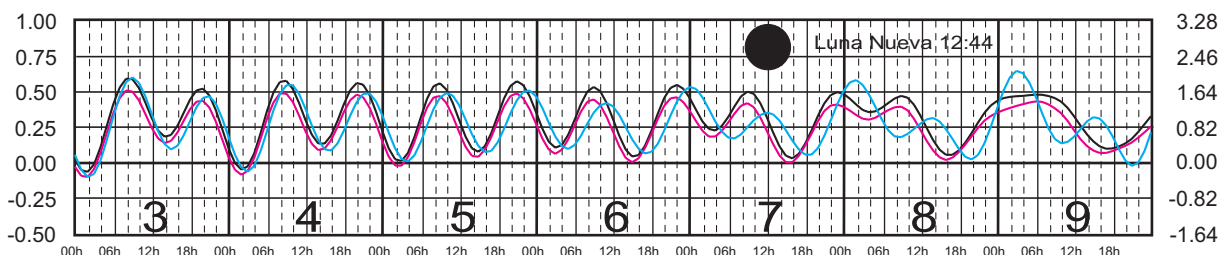
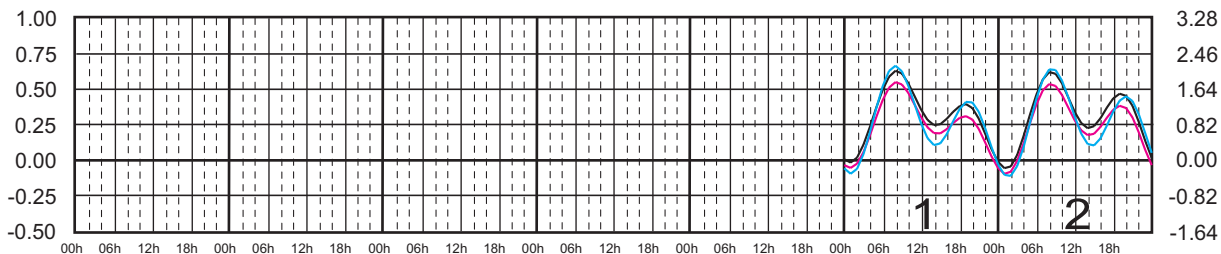
OCTUBRE, 2010

Hora del Meridiano 90°(W)

Plano de Referencia NBMI

L. CÁRDENAS, MICH. —
 ZIHUATANEJO, GRO. —
 ACAPULCO, GRO. —

METROS DOMINGO LUNES MARTES MIÉRCOLES JUEVES VIERNES SÁBADO PIES





SECRETARIA DE MARINA ARMADA DE MEXICO

CALENDARIO GRAFICO DE MAREAS

[MENU](#) [MAPA](#)

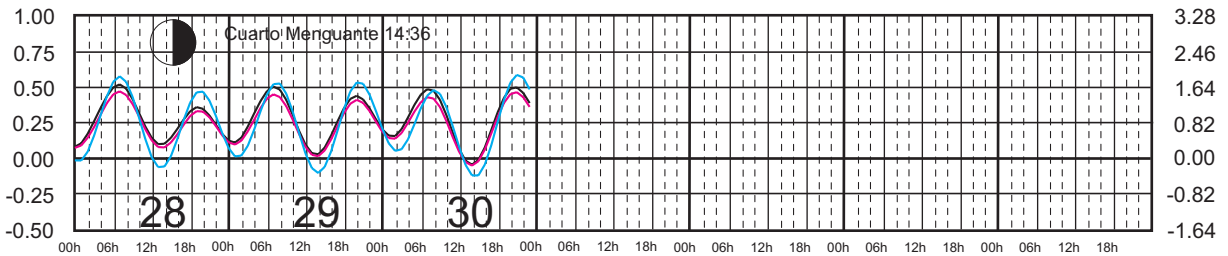
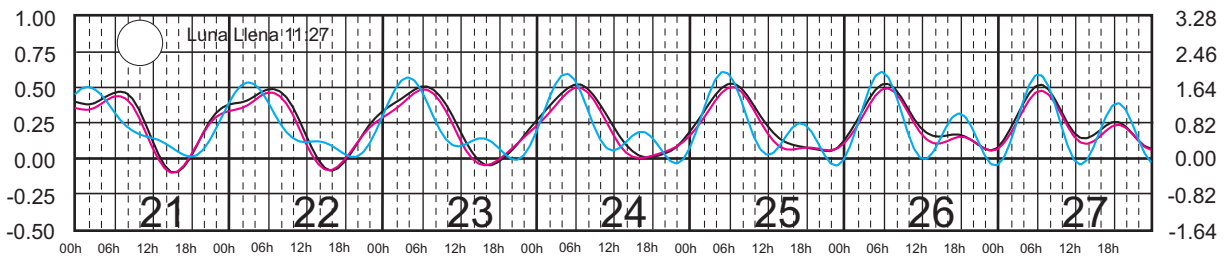
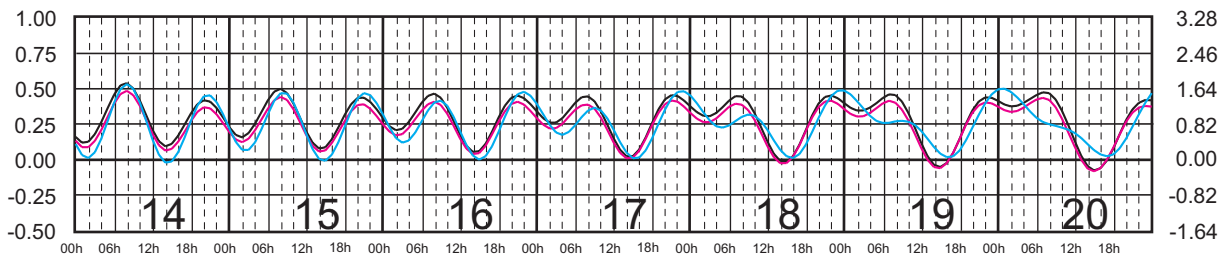
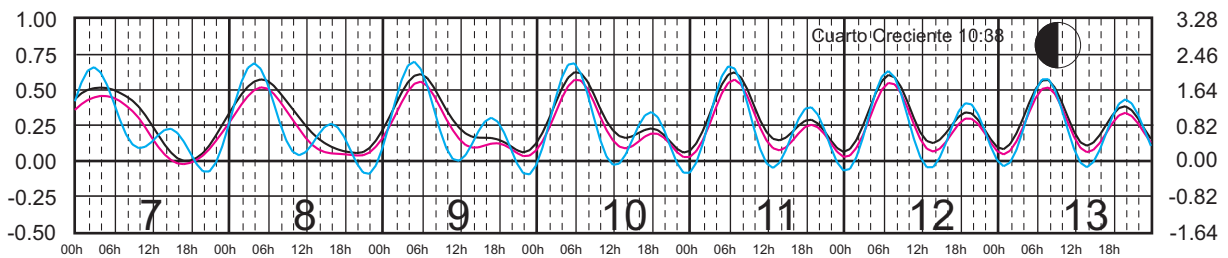
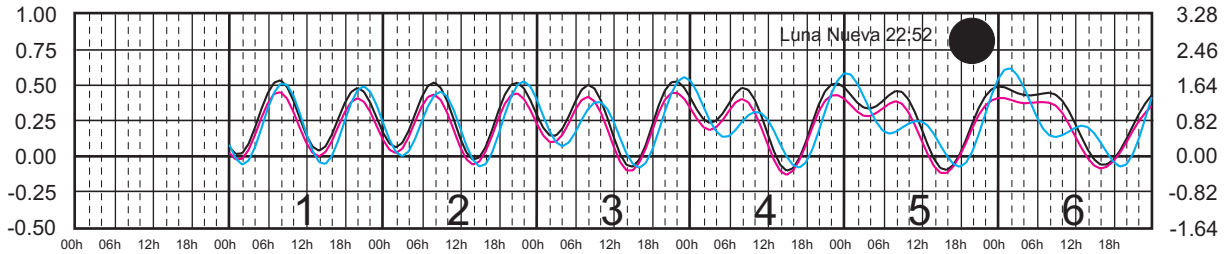
NOVIEMBRE, 2010

Hora del Meridiano 90°(W)

Plano de Referencia NBMI

L. CÁRDENAS, MICH. ———
 ZIHUATANEJO, GRO. ———
 ACAPULCO, GRO. ———

METROS DOMINGO LUNES MARTES MIÉRCOLES JUEVES VIERNES SÁBADO PIES





SECRETARIA DE MARINA ARMADA DE MEXICO

CALENDARIO GRAFICO DE MAREAS

[MENU](#) [MAPA](#)

DICIEMBRE, 2010

Hora del Meridiano 90°(W)

Plano de Referencia NBMI

L. CÁRDENAS, MICH. —
 ZIHUATANEJO, GRO. —
 ACAPULCO, GRO. —

METROS DOMINGO LUNES MARTES MIÉRCOLES JUEVES VIERNES SÁBADO PIES

